

NOTICE!!

These documents have been scanned!

Do not place un-scanned documents beneath this notice!

Do not remove this notice from this file!

GPO Jacket No. 560-102
Print Order 61540
Rise Business Services, LLC
Job=AZ15 5/10/2019



Box Number= AZ15033



Claim Begin-End: AMC428889-AMC428894

1 Initial Receipt



AZ15033-16

AMC428474-AMC428905

**NO WARRANTY IS MADE BY BLM
FOR USE OF THE DATA FOR
PURPOSES NOT INTENDED BY BLM**

United States Department of the Interior
Bureau of Land Management
 LANDS/RECREATION & PLANNING
 ONE N CENTRAL AVE
 PHOENIX, AZ 85004 -2203
 Phone: 602-417-9200

ENTERED
 AUG 20 2014
 BY: *RAM* No: _____

Receipt

3096298

Transaction #: 3187780	
Date of Transaction: 08/08/2014	
CUSTOMER:	
STEVE F KAROLYI PO BOX 74353 PHOENIX, AZ 85087-1006 US	

LINE #	QTY	DESCRIPTION	REMARKS	UNIT PRICE	TOTAL
1	6.00	LOCATABLE MINERALS / MINING CLAIMS- NEW, UNADJUD, ONE OR MORE AUTH NOS / NEW MINING CLAIM LOCATION FEE \$34 CASES: AMC428889/\$34.00, AMC428890/\$34.00, AMC428891/\$34.00, AMC428892/\$34.00, AMC428893/\$34.00, AMC428894/\$34.00		- n/a -	204.00
2	6.00	LOCATABLE MINERALS / MINING CLAIMS- NEW, UNADJUD, ONE OR MORE AUTH NOS / NEW MINING CLAIM PROCESSING FEE CASES: AMC428889/\$20.00, AMC428890/\$20.00, AMC428891/\$20.00, AMC428892/\$20.00, AMC428893/\$20.00, AMC428894/\$20.00		- n/a -	120.00
3	6.00	LOCATABLE MINERALS / MINING CLAIMS- NEW, UNADJUD, ONE OR MORE AUTH NOS / NEW MINING CLAIM MAINT FEE \$140 CASES: AMC428889/\$140.00, AMC428890/\$140.00, AMC428891/\$140.00, AMC428892/\$140.00, AMC428893/\$140.00, AMC428894/\$140.00		- n/a -	840.00
TOTAL:					\$1,164.00

PAYMENT INFORMATION				
1	AMOUNT:	1164.00	POSTMARKED:	08/06/2014
	TYPE:	CHECK	RECEIVED:	08/07/2014
	CHECK NO:	3784		
	NAME:	RANGER GOLD EXPLORATION PO BOX 74353 PHOENIX AZ 85087-1006 US		

REMARKS

This receipt was generated by the automated BLM Collections and Billing System and is a paper representation of a portion of the official electronic record contained therein.

NOTICE!!

These documents have been scanned!

Do not place un-scanned documents beneath this notice!

Do not remove this notice from this file!

GPO Jacket No. 560-102
Print Order 61540
Rise Business Services, LLC
Job=AZ15 5/10/2019



Box Number= AZ15033



Claim Begin-End: AMC428889-AMC428894

2 Correspondence



AZ15033-16

AMC428474-AMC428905



United States Department of the Interior

BUREAU OF LAND MANAGEMENT

Arizona State Office

One North Central Avenue, Suite 800

Phoenix, Arizona 85004-4427

www.blm.gov/az/

FEB 13 2019



In Reply Refer To:

3800 (AZ-9200) RM

AMC396270, AMC428846, AMC428889

CERTIFIED MAIL - RETURN RECEIPT REQUESTED 9214 8901 9403 8378 7191 93

NOTICE

WILLIAM C HILL

9225 MORGAN MOUNTAIN RD

LAKESIDE, AZ 85929-6734

:
:
:

This Notice Affects Those Claims
Shown in the Block Below.

AMC396270, AMC428846, AMC428847, AMC428848, AMC428889

BIG BEND #2, APACHE GOLD #1, APACHE GOLD #2, APACHE GOLD #3, APACHE
GOLD #4

Additional Processing Fees Required

The Arizona State Office, Bureau of Land Management, received your Affidavit of Labor or Notice of Intent to Hold for the 2018 assessment year.

Due to a processing fee increase effective October 1, 2018, we did not receive sufficient fees with your document. The fee increased from \$10 per mining claim to \$15 per mining claim.

Therefore, you are required to submit an additional payment in the amount of \$5.00 per claim, within 30 days of receipt of this notice or your claim(s) will be declared forfeited.

Please include your Arizona Mining Claim (AMC) serial number(s) and claim name(s) when submitting the additional fees. If additional information is required, please contact RéAnn Myers at 602-417-9413.

Lucas Lucero

Deputy State Director


Lands, Minerals and Energy Division

Date Produced: 02/25/2019

ConnectSuite Inc.:

The following is the delivery information for Certified Mail™/RRE item number 9214 8901 9403 8378 7191 93. Our records indicate that this item was delivered on 02/19/2019 at 05:36 p.m. in LAKESIDE, AZ 85929. The scanned image of the recipient information is provided below.

Signature of Recipient :



Address of Recipient :

9225 Morgan
Ave

Thank you for selecting the Postal Service for your mailing needs. If you require additional assistance, please contact your local post office or Postal Service representative.

Sincerely,
United States Postal Service

The customer reference number shown below is not validated or endorsed by the United States Postal Service. It is solely for customer use.

Customer Reference Number: C1217506.6967735

SENDER: COMPLETE THIS SECTION

- Complete items 1, 2, and 3.
- Print your name and address on the reverse so that we can return the card to you.
- Attach this card to the back of the mailpiece, or on the front if space permits.

1. Article Addressed to:

GLEN AND DEBBIE WALKER
 36220 307TH AVE SE
 ENUMCLAW, WA 98022-7651
 920/PB/AMC428889



9590 9402 1275 5246 4490 30

2. Article Number (Transfer from service label)

7013 0600 0001 7593 6804

COMPLETE THIS SECTION ON DELIVERY

A. Signature

X *[Handwritten Signature]*

 Agent Addressee

B. Received by (Printed Name)

Colin L Walker
 RECEIVED
 PHOENIX, ARIZONA

C. Date of Delivery

1/4/16

D. Is delivery address different from item 1? Yes
 If YES, enter delivery address below: No

2016 JAN -7 P 3:29

PHOENIX, ARIZONA

3. Service Type


- Adult Signature
- Adult Signature Restricted Delivery
- Certified Mail®
- Certified Mail Restricted Delivery
- Collect on Delivery
- Collect on Delivery Restricted Delivery

- Priority Mail Express®
- Registered Mail™
- Registered Mail Restricted Delivery
- Return Receipt for Merchandise
- Signature Confirmation™
- Signature Confirmation Restricted Delivery

Mail
 Mail Restricted Delivery

(over \$00)

USPS TRACKING #




First-Class Mail
Postage & Fees Paid
USPS
Permit No. G-10

9590 9402 1275 5246 4490 30

United States
Postal Service

• Sender: Please print your name, address, and ZIP+4® in this box •

UNITED STATES
DEPARTMENT OF THE INTERIOR
Bureau of Land Management
Arizona State Office
One N. Central Avenue, Suite 800
Phoenix, AZ 85004-4427





United States Department of the Interior

BUREAU OF LAND MANAGEMENT

Arizona State Office

One North Central Avenue, Suite 800

Phoenix, Arizona 85004-4427

www.blm.gov/az/

DEC 15 2015



In Reply Refer To:
3800 (9200) PB
AMC428889

CERTIFIED MAIL - RETURN RECEIPT REQUESTED No. 7013 0600 0001 7593 6804

DECISION

GLEN AND DEBBIE WALKER : This decision affects those claims shown
36220 307TH AVE SE : in the block below.
ENUMCLAW, WA 98022-7651 :

AMC428890 - AMC428894
MAYAN GOLD EAST #1 - MAYAN GOLD EAST #5

MINING CLAIMS DECLARED FORFEIT

The mining claims listed above have been declared forfeit as of September 1, 2015, for failure to timely file the required maintenance fee payment or small miner's maintenance fee waiver (waiver).

Claimants are required to pay an annual non-refundable maintenance fee of \$155 per 20 acres or portion thereof, or submit a waiver, on or before September 1 of each year. These requirements were established by 30 U.S.C. 28f-1, as amended, and 43 CFR 3834 and 3835.

Our records do not show receipt of a maintenance fee payment or small miner waiver filed on or before the due date. Therefore, the claims listed above are forfeit.

Reclamation Requirements

This decision does not relieve you of the liability for reclamation of all areas disturbed by your activities on lands covered by the subject mining claim(s) and/or site(s). After you complete the reclamation, you must notify the authorized officer of the appropriate surface managing agency so that the authorized officer may conduct a final site inspection and determine whether you may be released from liability. If you fail to reclaim the land to the satisfaction of the authorized officer, the surface management agency may cite you for noncompliance under its surface management regulations. For land administered by the Bureau of Land Management (BLM), if you fail to

reclaim the land to the satisfaction of the authorized officer as required in 43 CFR Subpart 3809, BLM will issue an order of noncompliance under 43 CFR 3809.601(a). If you fail to comply with the non-compliance order, BLM may take further action under 43 CFR 3809.604. Failure to conduct reclamation is a prohibited act that may subject you to criminal penalties. See 43 CFR 3809.605(h) and 43 CFR 3809.700.

Appeal Procedures

This decision may be appealed to the Interior Board of Land Appeals, Office of the Secretary, in accordance with the regulations contained in 43 CFR, Part 4, and the enclosed Form 1842-1. If an appeal is taken, your notice of appeal must be filed in this office (at the above address) within 30 days from receipt of this decision. The appellant has the burden of showing that the decision appealed from is in error.

If you wish to file a petition pursuant to regulation 43 CFR 4.21 (58 FR 4939, January 19, 1993) for a stay of the effectiveness of this decision during the time that your appeal is being reviewed by the Board, the petition for a stay must accompany your notice of appeal. A petition for a stay is required to show sufficient justification based on the standards listed below. Copies of the notice of appeal and petition for a stay **must** also be submitted to each party named in this decision and to the Interior Board of Land Appeals and to the appropriate Office of the Solicitor (see 43 CFR 4.413) at the same time the original documents are filed with this office. If you request a stay, you have the burden of proof to demonstrate that a stay should be granted.

Standards for Obtaining a Stay

Except as otherwise provided by law or other pertinent regulation, a petition for a stay of a decision pending appeal shall show sufficient justification based on the following standards:

- (1) The relative harm to the parties if the stay is granted or denied,
- (2) The likelihood of the appellant's success on the merits,
- (3) The likelihood of immediate and irreparable harm if the stay is not granted, and
- (4) Whether the public interest favors granting the stay.

Please include your AMC serial number(s) on all correspondence. If additional information is required, please call Pauline Brown at 602-417-9360.



Rebecca Heick
Deputy State Director
Lands, Minerals and Energy Division

Enclosure(s)



USPS Tracking®



[Customer Service >](#)
Have questions? We're here to help.



[Get Easy Tracking Updates >](#)
Sign up for My USPS.

Tracking Number: 7013060000175936804

Product & Tracking Information

Postal Product:

Features:
Certified Mail™

DATE & TIME	STATUS OF ITEM	LOCATION
January 4, 2016 , 10:37 am	Delivered	ENUMCLAW, WA 98022
Your item was delivered at 10:37 am on January 4, 2016 in ENUMCLAW, WA 98022.		
December 21, 2015 , 2:08 pm	Notice Left (No Authorized Recipient Available)	ENUMCLAW, WA 98022
December 20, 2015 , 9:52 pm	Arrived at USPS Facility	KENT, WA 98032
December 19, 2015 , 10:59 pm	Departed USPS Facility	SEATTLE, WA 98168
December 19, 2015 , 12:28 pm	Arrived at USPS Facility	SEATTLE, WA 98168
December 17, 2015 , 9:09 pm	Arrived at USPS Facility	PHOENIX, AZ 85043

Available Actions

[Text Updates](#)

[Email Updates](#)

Track Another Package

Tracking (or receipt) number

7013060000175936804

[Track It](#)

Manage Incoming Packages

Track all your packages from a dashboard. No tracking numbers necessary.



[Sign up for My USPS >](#)

HELPFUL LINKS

- [Contact Us](#)
- [Site Index](#)
- [FAQs](#)

ON ABOUT.USPS.COM

- [About USPS Home](#)
- [Newsroom](#)
- [USPS Service Updates](#)
- [Forms & Publications](#)
- [Government Services](#)
- [Careers](#)

OTHER USPS SITES

- [Business Customer Gateway](#)
- [Postal Inspectors](#)
- [Inspector General](#)
- [Postal Explorer](#)
- [National Postal Museum](#)
- [Resources for Developers](#)

LEGAL INFORMATION

- [Privacy Policy](#)
- [Terms of Use](#)
- [FOIA](#)
- [No FEAR Act EEO Data](#)

NOTICE!!

These documents have been scanned!

Do not place un-scanned documents beneath this notice!

Do not remove this notice from this file!

GPO Jacket No. 560-102
Print Order 61540
Rise Business Services, LLC
Job=AZ15 5/10/2019



Box Number= AZ15033



Claim Begin-End: AMC428889-AMC428894

3 Transfers



AZ15033-16

AMC428474-AMC428905

MAIL TO:

William C. Hill
9225 Morgan Mountain Rd
Lakeside, Az. 85929

2014-0037123 QCD Page: 1 of 2
08/18/2014 12:03:51 PM
Leslie M. Hoffman
OFFICIAL RECORDS OF YAVAPAI COUNTY \$10.00
STEVE KAROLYI



Prepared by: Steve Karolyi
Address: PO Box 74353, Phoenix, AZ. 85087
Phone Number: 623-465-5076

QUITCLAIM DEED

Know all Men by these Presents that Steve F. Karolyi, of PO Box 74353, Phoenix, AZ. 85087, Maricopa County (hereinafter referred to herein as "Grantor(s)"), for the consideration of One Thousand Dollars (\$1,000.00) received to his/her/their full satisfaction, grant(s) to William C.Hill (hereinafter referred to herein as "Grantee(s)"), whose tax-mailing address is 9225 Morgan Mountain Rd. Lakeside AZ. 85929, the following real property:

The real property located at Yavapai County, AZ. and described as follows:

Apache Gold #4 NW1/4 of Section 6, T10N, R2E, GSRB&M

Subject to restrictions, conditions, limitations, reservations and easements, if any, of record.

Permanent Parcel Number: AMC #428889
Prior Recording:

^{Ab}
NO TRANSFER FEE NECESSARY
EXEMPT UNDER ARS 11-1134

IN WITNESS WHEREOF I/we have set my/our hand(s), on the 14 day of Aug, 2014

SIGNED IN THE PRESENCE OF:

Signed and printed name of witness

Signature of seller/grantor

PHOENIX, ARIZONA
2015 FEB - 4 P 3: 05
RECEIVED

Signed and printed name of witness

Signed and printed name of witness

Signature of other seller/grantor (if applicable)

398 ENTERED
FEB 25 2015
BY:

QCD PREVIOUSLY RECEIVED
& ENTERED.

Signed and printed name of witness

Initial: _____

© Standard Legal Network. All Rights Reserved.

Page _____ of _____



Page 1 of 2

Deputy Recorder

Return To:

Steve Karolyi
%Terry Schuman
49109 N 11th Ave
Phoenix, Arizona 85087

Correction to Quit Claim Deed for Lode Mining Claim :

Apache Gold #4

Correct Location Description to:

NE $\frac{1}{4}$ of the NW $\frac{1}{4}$ of Section 6 T10N R2E

Copy of corrected Quit Claim Deed from Yavapai County Attached

PHOENIX, ARIZONA

2015 FEB -4 P 3:05

RECEIVED

Return To:



Steve Karolyi
P.O. Box 74353
Phoenix, Arizona 85087

Correction to Quit Claim Deed for Lode Mining Claim : AMC 428 889

Apache Gold #4 2014-0037123 Recorded on 8/18/2014

Correct Location Description to:

NE ¼ of the NW ¼ of Section 6 T10N R2E

CERTIFIED COPY ATTACHED

PHOENIX, ARIZONA

2015 FEB -4 P. 3:05



Steve Karolyi
%Terry Schuman
49109 N. 11th Ave
New River, Arizona 85087

RECEIVED
BLM AZ STATE OFFICE


2015 FEB -4 P 2:58

PHOENIX, ARIZONA

BLM
One North Central Avenue
Suite 800
Phoenix, Arizona 85004-4427



65004442700



DEPARTMENT OF THE INTERIOR
BUREAU OF LAND MANAGEMENT
MINING CLAIMS
(LIVE) Serial Register Page

Run Date/Time: 02/25/2015 12:44 PM

Page 1 of 1

01 05-10-1872;017STAT0091;30USC26,28,34

Total Acres

Serial Number

Case Type 384101: LODE CLAIM

20.660

AMC428889

Claim Name: APACHE GOLD #4

Lead File Number

Commodity :

AMC428889

Case Disposition: ACTIVE

Required Maintenance Fee: \$155.00

Name & Address

Int Rel

HILL WILLIAM C

9225 MORGAN MOUNTAIN RD

LAKESIDE, AZ 85929-6734

CLAIMANT

Mer Twp Rng Sec

Quadrant

District/Field Office

County

14 0100N 0020E 006

NW SW

HASSAYAMPA FO

YAVAPAI

Act Date

Code Action

Action Remarks

Receipt Number

05/28/2014

403 LOCATION DATE

08/07/2014

395 RECORDATION NOTICE RECD 1

3096298

08/27/2014

483 SMALL MINER CERT FILED 2015

08/07/2014

484 LOCATION YEAR / MAINTENANCE 2014;\$140

3096298

10/10/2014

480 EVID OF ASSMT FILED 2014

3148011

02/04/2015

392 MONIES RECEIVED \$20.00;1

3223047

08/21/2014

396 TRF OF INTEREST FILED KAROLYI STEVE

3109012

08/07/2014

501 ACCT ADV IN LEAD FILE AMC428889-428894;

Line Nr Remarks

NO WARRANTY IS MADE BY BLM
FOR USE OF THE DATA FOR
PURPOSES NOT INTENDED BY BLM

Return To:



Steve Karolyi
P.O. Box 74353
Phoenix, Arizona 85087

Correction to Location Notice for Lode Mining Claim :

Apache Gold #4 2014-0037118 Recorded on 8/18/2014

Correct Location Description and Map (attached) to:

NE ¼ of the NW ¼ of Section 6 T10N R2E

Certified copy Attached

RECEIPT # 3773047

Correction Amendment
Rec'd 2/4/15 from S. Karolyi
for AMC 428889 Apache Gold #4
AMC 428889 was ~~quit~~ claimed
on 8/21/14 (R# 3109012) TO
William Hill

PHOENIX, ARIZONA
2015 FEB -4 P 3:04

Return to:
Steve Karolyi
PO Box 74353
Phoenix, AZ 85087

Amc 428889


AC 398
ENTERED APR 29 2015
SK Not the current owner.
PB

CORRECTION / AMENDMENT

LOCATION NOTICE FOR LODE MINING CLAIM

#4

NOTICE IS HEREBY GIVEN that the APACHE GOLD
lode mining claim has been located
by Steve Karolyi whose current mailing
address is PO Box 74353
Phoenix AZ 85087



The general course of this claim is NORTH/SOUTH and it is situated in Yavapai
County, Arizona. This claim is 1500' feet in length and 600' feet in width. This claim runs
from the location monument on which this location notice is posted approximately 50' feet in a
NORTH direction to the SOUTH end line and 1450' feet in a NORTH direction to the
SOUTH end line. This claim is marked by six monuments, one at each corner and one at the center of each
end line of the claim.

The location monument on which this notice is posted is situated within Section 6, Township 10
N, Range 2 E, Gila Salt River Base and Meridian, Arizona and this claim encompasses portions
of the following quarter section (s), section (s), Township (s) and Range (s) NE 1/4 OF THE NW 1/4 OF
SECTION 6 T10N R2E

Gila Salt River Base and Meridian, Arizona.

The locality of this claim with reference to some natural object or permanent monument and additional information
(if any) concerning its locality are as follows: 300' IN A WEST DIRECTION FROM
THE 1/4 SECTION CORNER OF SECTION 6 T10N R2E AND
APPROXIMATELY 1500' SOUTH OF SECTION 6 1/4 CORNER T10N R2E.

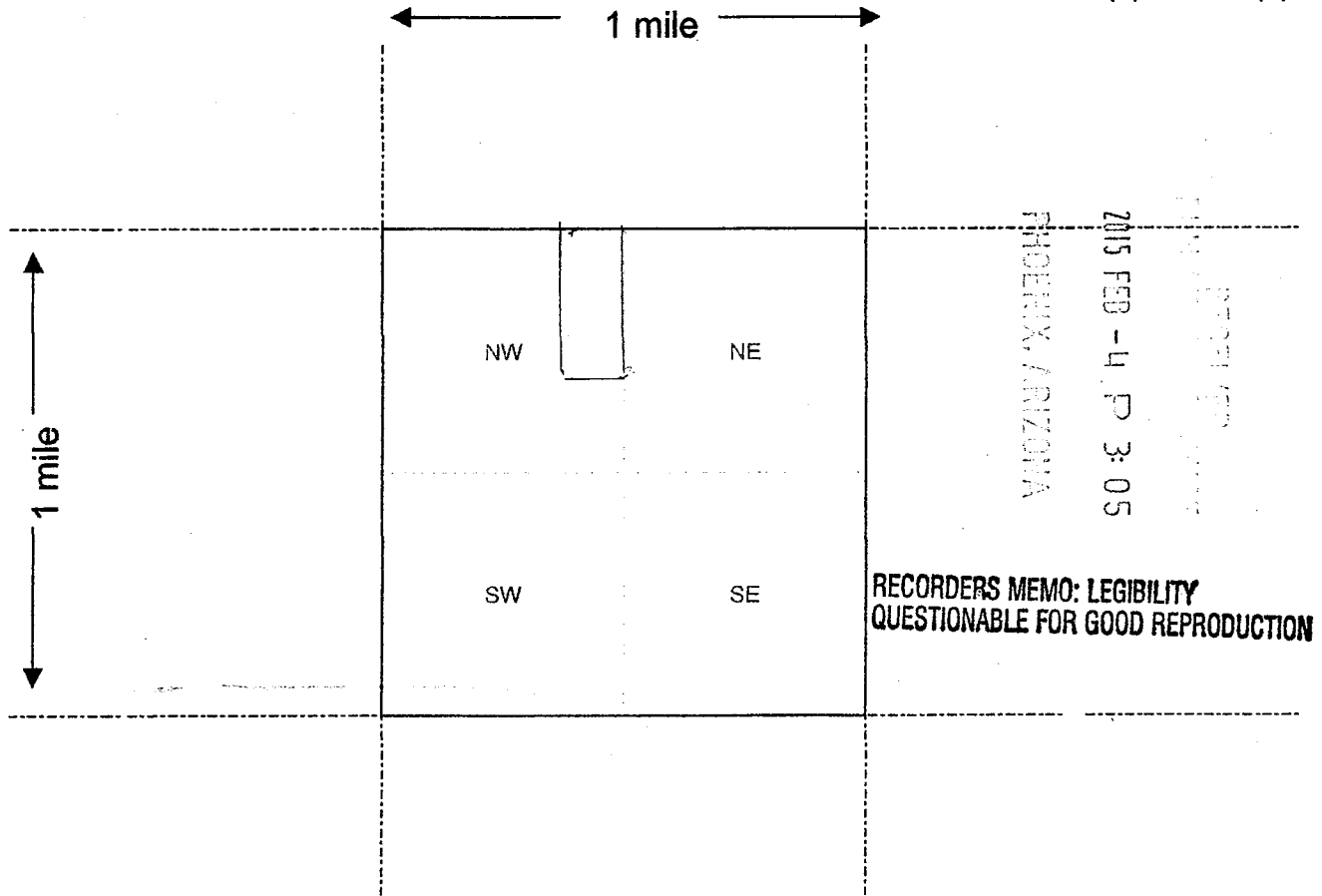
DATED AND POSTED on the ground this 28 day of MAY, 2014.

LOCATOR (s) [Signature]

Amc 428889

MINING CLAIM MAP

Lode () Placer ()



Scale : 1" = 2000 feet



1. The above map depicts the APACHE GOLD #4 mining claim, which is located in Section (s) 6, Township 10 N, Range 2 F, Gila and Salt River Base and Meridian, YAVAPAI County, Arizona.

2. The type of corner and location monuments used are as follows: 2x2x4 WOOD POST WITH METAL SCRIBED TAGS

3. The bearings and distances in degrees and feet between claim corners are as depicted on the map.

Form MCF100a
Revised July 2005

United States Department of the Interior
Bureau of Land Management
 LANDS/RECREATION & PLANNING
 ONE N CENTRAL AVE
 PHOENIX, AZ 85004 -2203
 Phone: 602-417-9200

Receipt

No: 3223047

Transaction #: 3316902	
Date of Transaction: 02/05/2015	
CUSTOMER:	
STEVE KAROLYI C/O TERRY SCHUMAN 49109 N 11TH AVE NEW RIVER, AZ 85087 US	AC 398 ENTERED APR 29 2015 for Amendment. p3 Steve K. Does Not own this claim. He transferred it on 8/21/2014 to William H. p3

LINE #	QTY	DESCRIPTION	REMARKS	UNIT PRICE	TOTAL
1	1.00	LOCATABLE MINERALS / MINING CLAIMS- NOT NEW-UNADJUD, ONE AUTH NO. ONLY / MINING CLAIM MONEY RECEIVED CASES: AMC428889/\$20.00	1 AMENDMENT -2 1-000	- n/a -	20.00
TOTAL:					\$20.00

PAYMENT INFORMATION					
1	AMOUNT:	10.00	POSTMARKED:	02/02/2015	
	TYPE:	CHECK	RECEIVED:	02/04/2015	
	CHECK NO:	3910			
	NAME:	RANGER GOLD EXPLORATION PO BOX 74353 PHOENIX AZ 85087 US			
2	AMOUNT:	10.00	POSTMARKED:	02/02/2015	
	TYPE:	CHECK	RECEIVED:	02/04/2015	
	CHECK NO:	3911			
	NAME:	RANGER GOLD EXPLORATION PO BOX 74353 PHOENIX AZ 85087 US			

REMARKS

This receipt was generated by the automated BLM Collections and Billing System and is a paper representation of a portion of the official electronic record contained therein.

*FOR ONE AMENDMENT
 & ONE CORRECTION TO TRANSFER. FM*

At the request of
When recorded mail to:

Steve Karolyi
PO Box 74353
Phoenix, AZ. 85087

QUIT CLAIM DEED

For consideration of \$700.00, and other valuable considerations, I or we, Steve F. Karolyi, PO Box 74353, Phoenix, AZ. 85087

Hereby quit-claim to: Glen L. Walker and Debbie Walker
36220 307th Ave SE
Enumclaw, Washington 98022

All right, title or interest in the following real property situated in Maricopa County, Arizona.

Mining Claim Name: Mayan Gold East # 1 AMC #428890
Legal Description: In the NW ¼ of Section 23 of the SW ¼ Corner of Section 23.

Exempt per A.R.S. § 11-1134-A6

Dated: 9.27.14

[Signature]
Grantor

Grantee

State of Arizona }
 }
County of Maricopa }

RECEIVED
DLM AZ STATE OFFICE
2014 SEP 29 P 3:07
PHOENIX, ARIZONA

The foregoing instrument was acknowledged before me this 26th day of September, 2014 by

Steve Karolyi

[Signature]

NOTARY PUBLIC
My commission expires: Aug 10, 2016

ENTERED
OCT 16 2014
BY: fn

IOAN N. RATIU
Notary Public - State of Arizona
MARICOPA COUNTY
My Commission Expires
August 10, 2016

At the request of
When recorded mail to:

Steve Karolyi
PO Box 74353
Phoenix, AZ. 85087

QUIT CLAIM DEED

For consideration of \$700.00, and other valuable considerations, I or we, Steve F. Karolyi, PO Box 74353, Phoenix, AZ. 85087


Hereby quit-claim to: Glen L. Walker and Debbie Walker
36220 307th Ave SE
Enumclaw, Washington 98022

All right, title or interest in the following real property situated in Maricopa County, Arizona.

Mining Claim Name: Mayan Gold East # 2 AMC #428891
Legal Description: In the NW ¼ of Section 23 and 600' East of the SW ¼ Corner of Section 23.

Exempt per A.R.S. § 11-1134-A6


Dated: 9-23-14



Grantor

Grantee

RECEIVED
BLM AZ STATE OFFICE
2014 SEP 29 P 3:07
PHOENIX, ARIZONA




State of Arizona }
 }
County of Maricopa }

The foregoing instrument was acknowledged before me this 26th day of September, 2014 by

Steve Karolyi

NOTARY PUBLIC
My commission expires: Aug 10, 2016

ENTERED
OCT 16 2014
BY: pm


IOAN N. RATIU
Notary Public - State of Arizona
MARICOPA COUNTY
My Commission Expires
August 10, 2016

At the request of
When recorded mail to:

Steve Karolyi
PO Box 74353
Phoenix, AZ. 85087

QUIT CLAIM DEED

For consideration of \$700.00, and other valuable considerations, I or we, Steve F. Karolyi, PO Box 74353, Phoenix, AZ. 85087

Hereby quit-claim to: Glen L. Walker and Debbie Walker
36220 307th Ave SE
Enumclaw, Washington 98022

All right, title or interest in the following real property situated in Maricopa County, Arizona.

Mining Claim Name: Mayan Gold East # 3 AMC #428892
Legal Description: In the NE ¼ of Section 22 and SE ¼ Corner of Section 22.

Exempt per A.R.S. § 11-1134-A6

Dated: 9/26/14

[Signature]
Grantor

Grantee
RECEIVED
DLM AZ STATE OFFICE
2014 SEP 29 P 3:07
PHOENIX, ARIZONA

State of Arizona }
County of Maricopa }

The foregoing instrument was acknowledged before me this 26th day of September, 2014 by

Steve Karolyi

[Signature]

NOTARY PUBLIC
My commission expires: Aug 10, 2016

ENTERED
OCT 16 2014
BY: fm

IOAN N. RATIU
Notary Public - State of Arizona
MARICOPA COUNTY
My Commission Expires
August 10, 2016

At the request of
When recorded mail to:

Steve Karolyi
PO Box 74353
Phoenix, AZ. 85087

QUIT CLAIM DEED

For consideration of \$700.00, and other valuable considerations, I or we, Steve F. Karolyi, PO Box 74353, Phoenix, AZ. 85087

Hereby quit-claim to: Glen L. Walker and Debbie Walker
36220 307th Ave SE
Enumclaw, Washington 98022


All right, title or interest in the following real property situated in Maricopa County, Arizona.

Mining Claim Name: Mayan Gold East # 4 AMC #428893

Legal Description: In the NE ¼ of Section 22 and 600' West of the SE 1/4 Corner of Section 22.

Exempt per A.R.S. § 11-1134-A6


Dated: 9-22-14



Grantor

Grantee


State of Arizona }
 }
County of Maricopa }

RECEIVED
DLM AZ STATE OFFICE
2014 SEP 29 P 3:07
PHOENIX, ARIZONA


The foregoing instrument was acknowledged before me this 26th day of September 2014 by
Steve Karolyi

NOTARY PUBLIC
My commission expires: Aug 10, 2016

ENTERED
OCT 16 2014
BY: fm

 IOAN N. RATIU
Notary Public - State of Arizona
MARICOPA COUNTY
My Commission Expires
August 10, 2016

At the request of
When recorded mail to:

Steve Karolyi
PO Box 74353
Phoenix, AZ. 85087

QUIT CLAIM DEED

For consideration of \$700.00, and other valuable considerations, I or we, Steve F. Karolyi, PO Box 74353, Phoenix, AZ. 85087

Hereby quit-claim to: Glen L. Walker and Debbie Walker
36220 307th Ave SE
Enumclaw, Washington 98022

All right, title or interest in the following real property situated in Maricopa County, Arizona.

Mining Claim Name: Mayan Gold East # 5 AMC #428894
Legal Description: In the NE ¼ of Section 22 and 1200' in a West Direction of the SE 1/4 Corner of Section 22.

Exempt per A.R.S. § 11-1134-A6

Dated: 9/22/14

[Signature]
Grantor

State of Arizona }
County of Maricopa }

Grantee [Signature]
RECEIVED
BLM AZ STATE OFFICE
2014 SEP 29 P 3:08
PHOENIX, ARIZONA

The foregoing instrument was acknowledged before me this 26th day of September, 2014 by

Steve Karolyi

NOTARY PUBLIC
My commission expires: Aug 10, 2016

ENTERED
OCT 16 2014
BY: [Signature]

IOAN N. RATIU
Notary Public - State of Arizona
MARICOPA COUNTY
My Commission Expires
August 10, 2016

Steve F. Karolyi
PO Box 74353
Phoenix, Arizona 85087

RECEIVED
BLM AZ STATE OFFICE

2014 SEP 29 P 3:07

PHOENIX, ARIZONA

BLM
One North Central Avenue
Suite 800
Phoenix, Arizona 85004-4427

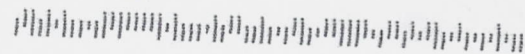
PHOENIX AZ 852

27 SEP 2014 PM 11 L



10000

85004442700



**United States Department of the Interior
Bureau of Land Management
LANDS/RECREATION & PLANNING
ONE N CENTRAL AVE
PHOENIX, AZ 85004 -2203
Phone: 602-417-9200**

Receipt

No: 3149467

Transaction #: 3241779	
Date of Transaction: 10/15/2014	
CUSTOMER:	
TERRY SCHUMAN 49109 N 11TH AVE NEW RIVER, AZ 85087 US	

LINE #	QTY	DESCRIPTION	REMARKS	UNIT PRICE	TOTAL
1	1.00	LOCATABLE MINERALS / MINING CLAIMS- NOT NEW-UNADJUD, ONE AUTH NO. ONLY / MINING CLAIM MONEY RECEIVED CASES: AMC428890/\$100.00	TRF (10)	- n/a -	100.00
TOTAL:					\$100.00

PAYMENT INFORMATION			
NOTE: Items will appear on credit card statement as "Bureau of Land Mgmt CO".			
1	AMOUNT:	100.00	POSTMARKED: N/A
	TYPE:	CREDIT CARD	RECEIVED: 10/15/2014
	NAME:	SCHUMAN, TERRY 49109 N 11TH AVE NEW RIVER AZ 85087 US	
	CARD NO:	XXXXXXXXXXXX6296	AUTH CODE: 191978
	NAME ON CARD:	TERRY SUE SCHUMAN	
	EXPIRES:	08/2018	
	SIGNATURE:	<i>Terry Schuman</i>	

REMARKS

This receipt was generated by the automated BLM Collections and Billing System and is a paper representation of a portion of the official electronic record contained therein.

United States Department of the Interior
Bureau of Land Management
 BUSINESS & SUPPORT SVCS DIV
 ONE N CENTRAL AVE SUITE 800
 PHOENIX, AZ 85004 -4427
 Phone: (602) 417-9200

Receipt

No: 3113474

Transaction #: 3205201	
Date of Transaction: 08/26/2014	
CUSTOMER:	
STEVE KAROLYI PO BOX 74353 PHOENIX, AZ 85087	

AMC 428 889

LINE #	QTY	DESCRIPTION	REMARKS	UNIT PRICE	TOTAL
1	1.00	LOCATABLE MINERALS / MINING CLAIMS- NOT NEW-UNADJUD, ONE AUTH NO. ONLY / MINING CLAIM MONEY RECEIVED CASES: AMC428890/\$1085.00		- n/a -	1085.00
TOTAL:					\$1,085.00

PAYMENT INFORMATION			
NOTE: Items will appear on credit card statement as "BLM O Mining Claim".			
1	AMOUNT:	1085.00	POSTMARKED: N/A
	TYPE:	CREDIT CARD	RECEIVED: 08/26/2014
	NAME:	STEVE KAROLYI PO BOX 74353 PHOENIX AZ 85087	
	CARD NO:	XXXXXXXXXXXX5817	AUTH CODE: 074439
	NAME ON CARD:	STEVE KAROLYI	
	EXPIRES:	07/2016	
	SIGNATURE:		

REMARKS

This receipt was generated by the automated BLM Collections and Billing System and is a paper representation of a portion of the official electronic record contained therein.

AMC 428846
428889

Prepared by: Steve Karolyi
Address: PO Box 74353, Phoenix, AZ. 85087
Phone Number: 623-465-5076

QUITCLAIM DEED

Know all Men by these Presents that Steve F. Karolyi, of PO Box 74353, Phoenix, AZ. 85087, Maricopa County (hereinafter referred to herein as "Grantor(s)"), for the consideration of One Thousand Five Hundred Dollars (\$1,500.00) received to his/her/their full satisfaction, grant(s) to William C.Hill (hereinafter referred to herein as "Grantee(s)"), whose tax-mailing address is 9225 Morgan Mountain Rd. Lakeside AZ. 85929, the following real property:

The real property located at Yavapai County, AZ. and described as follows:

Apache Gold #1 NW COR of the NE Section of Section 6, T10N, B2E, GSRB&M

Subject to restrictions, conditions, limitations, reservations and easements, if any, of record.


Permanent Parcel Number: AMC #428846
Prior Recording:

IN WITNESS WHEREOF I/we have set my/our hand(s), on the 14 day of AUG 2014

SIGNED IN THE PRESENCE OF:

RECEIVED
BLM
AZ STATE OFFICE
2014 AUG 21 P 2:05
PHOENIX, ARIZONA

Signed and printed name of witness



Signature of seller/grantor

Signed and printed name of witness

Signed and printed name of witness

Signature of other seller/grantor (if applicable)

Signed and printed name of witness

ENTERED
AUG 26 2014

RECEIPT # 3109012

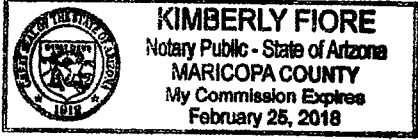
ACKNOWLEDGEMENT

STATE OF Arizona }
COUNTY OF Maricopa } SS:

Before me, a Notary Public in and for said County and State, personally appeared Steve Karolyi, the person or person(s) listed above as Seller(s)/Grantor(s), who acknowledged that she/he/they did sign the foregoing instrument and that the same is her/his/their free act and deed.

In Testimony Whereof I have hereunto set my hand and official seal, at MIDFIRST BANK, this 14 day of August, 2014.

Kimberly Fiore
Notary Public



My commission expires on: February 25, 2018

Personally known to me or
Produced Identification _____ (Type of ID produced: _____)

RECEIVED
BLM AZ STATE OFFICE
2014 AUG 21 P 2:05
PHOENIX, ARIZONA

Prepared by: Steve Karolyi
Address: PO Box 74353, Phoenix, AZ. 85087
Phone Number: 623-465-5076

QUITCLAIM DEED

Know all Men by these Presents that Steve F. Karolyi, of PO Box 74353, Phoenix, AZ. 85087, Maricopa County (hereinafter referred to herein as "Grantor(s)"), for the consideration of One Thousand Five Hundred Dollars (\$1,500.00) received to his/her/their full satisfaction, grant(s) to William C.Hill (hereinafter referred to herein as "Grantee(s)"), whose tax-mailing address is 9225 Morgan Mountain Rd. Lakeside AZ. 85929, the following real property:

The real property located at Yavapai County, AZ. and described as follows:

Apache Gold #2 SW1/4 of the NE1/4 and the NW1/4 of SE1/4 , T10N , R2E of
Section 6


Subject to restrictions, conditions, limitations, reservations and easements, if any, of record.

Permanent Parcel Number: AMC #428847
Prior Recording:

IN WITNESS WHEREOF I/we have set my/our hand(s), on the 14 day of ~~1986~~ 2014, 14

SIGNED IN THE PRESENCE OF:

Signed and printed name of witness




Signature of seller/grantor

Signed and printed name of witness

Signed and printed name of witness

Signature of other seller/grantor (if applicable)



Signed and printed name of witness

ACKNOWLEDGEMENT

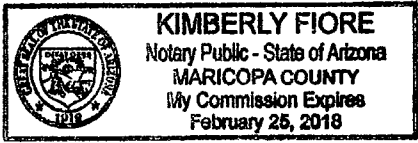
STATE OF Arizona }
COUNTY OF Maricopa } SS:

Before me, a Notary Public in and for said County and State, personally appeared Steve Karayi, the person or person(s) listed above as Seller(s)/Grantor(s), who acknowledged that she/he/they did sign the foregoing instrument and that the same is her/his/their free act and deed.

In Testimony Whereof I have hereunto set my hand and official seal, at MIDFIRST BANK, this 14 day of August, 2014.

Kimberly Fiore

Notary Public



My commission expires on: February 25, 2018

Personally known to me X or _____
Produced Identification _____ (Type of ID produced: _____)

RECEIVED
BLM AZ STATE OFFICE
2014 AUG 21 P 2:06
PHOENIX, ARIZONA

Prepared by: Steve Karolyi
Address: PO Box 74353, Phoenix, AZ. 85087
Phone Number: 623-465-5076

RECEIVED
BLM AZ STATE
2014 AUG 21 12:58 PM
PHOENIX, ARIZONA

QUITCLAIM DEED

Know all Men by these Presents that Steve F. Karolyi, of PO Box 74353, Phoenix, AZ. 85087, Maricopa County (hereinafter referred to herein as "Grantor(s)"), for the consideration of One Thousand Five Hundred Dollars (\$1,500.00) received to his/her/their full satisfaction, grants to William C.Hill (hereinafter referred to herein as "Grantee(s)"), whose tax-mailing address is 9225 Morgan Mountain Rd. Lakeside AZ. 85929, the following real property:

The real property located at Yavapai County, AZ. and described as follows:

Apache Gold #3 NW1/4 of the SE1/4 of Section 6, T10N, R2E GSRB & M


Subject to restrictions, conditions, limitations, reservations and easements, if any, of record.

Permanent Parcel Number: AMC #428848
Prior Recording:

IN WITNESS WHEREOF I/we have set my/our hand(s), on the 14 day of Aug, 2014

SIGNED IN THE PRESENCE OF:

Signed and printed name of witness




Signature of seller/grantor

Signed and printed name of witness

Signed and printed name of witness

Signature of other seller/grantor (if applicable)

Signed and printed name of witness



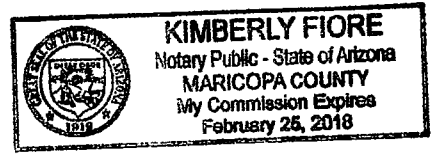
ACKNOWLEDGEMENT

STATE OF Arizona }
COUNTY OF Maricopa } SS:

Before me, a Notary Public in and for said County and State, personally appeared Steve Karolvi, the person or person(s) listed above as Seller(s)/Grantor(s), who acknowledged that she/he/they did sign the foregoing instrument and that the same is her/his/their free act and deed.

In Testimony Whereof I have hereunto set my hand and official seal, at MIDFIRST BANK this 14 day of August, 2014.

[Signature]
Notary Public



My commission expires on: February 25, 2015

Personally known to me X or
Produced Identification _____ (Type of ID produced: _____)

RECEIVED
BLM AZ STATE OFFICE
2014 AUG 21 P 2:06
PHOENIX, ARIZONA

Prepared by: Steve Karolyi
Address: PO Box 74353, Phoenix, AZ. 85087
Phone Number: 623-465-5076

RECEIVED
BLM AZ STATE OFFICE
2014 AUG 21 P 2:06
PHOENIX, ARIZONA

QUITCLAIM DEED

Know all Men by these Presents that Steve F. Karolyi, of PO Box 74353, Phoenix, AZ. 85087, Maricopa County (hereinafter referred to herein as "Grantor(s)"), for the consideration of One Thousand Dollars (\$1,000.00) received to his/her/their full satisfaction, grant(s) to William C. Hill (hereinafter referred to herein as "Grantee(s)"), whose tax-mailing address is 9225 Morgan Mountain Rd. Lakeside AZ. 85929, the following real property:

The real property located at Yavapai County, AZ. and described as follows:

Apache Gold #4 NW1/4 of Section 6, T10N, R2E, GSRB&M

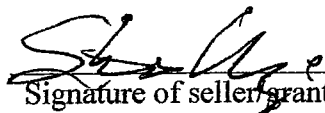
Subject to restrictions, conditions, limitations, reservations and easements, if any, of record.

Permanent Parcel Number: AMC #428889
Prior Recording:

IN WITNESS WHEREOF I/we have set my/our hand(s), on the *14* day of *AUG*, 201*4*.

SIGNED IN THE PRESENCE OF:

Signed and printed name of witness



Signature of seller/grantor

Signed and printed name of witness

Signed and printed name of witness

Signature of other seller/grantor (if applicable)

Signed and printed name of witness

ENTERED
AUG 26 2014
PK

United States Department of the Interior
Bureau of Land Management
LANDS/RECREATION & PLANNING
ONE N CENTRAL AVE
PHOENIX, AZ 85004 -2203
Phone: 602-417-9200

Receipt

No: 3109012

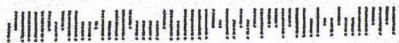
Transaction #: 3200695	
Date of Transaction: 08/22/2014	
CUSTOMER:	
STEVE F KAROLYI PO BOX 74353 PHOENIX, AZ 85087-1006 US	

LINE #	QTY	DESCRIPTION	REMARKS	UNIT PRICE	TOTAL
1	1.00	LOCATABLE MINERALS / MINING CLAIMS- NOT NEW-UNADJUD, ONE AUTH NO. ONLY / MINING CLAIM MONEY RECEIVED CASES: AMC428846/\$40.00	QCD - 4	- n/a -	40.00
TOTAL:					\$40.00

PAYMENT INFORMATION					
1	AMOUNT:	40.00	POSTMARKED:	08/20/2014	
	TYPE:	CHECK	RECEIVED:	08/21/2014	
	CHECK NO:	3791			
	NAME:	RANGER GOLD EXPLORATION PO BOX 74353 PHOENIX AZ 85087-1006 US			

REMARKS

This receipt was generated by the automated BLM Collections and Billing System and is a paper representation of a portion of the official electronic record contained therein.



DEPARTMENT OF THE INTERIOR
 Bureau of Land Management
 Arizona State Office
 One North Central Avenue, Suite 800
 Phoenix, Arizona 85004

An Equal Opportunity Employer



U.S. POSTAGE
 PAID
 GLENDALE, AZ
 85309
 AUG 20, 14
 AMOUNT

\$1.40

1022

85004

00106495-06

Official Business
 Penalty for Private Use, \$300

UNITED STATES
DEPARTMENT OF THE INTERIOR
 Bureau of Land Management
 Arizona State Office
 1 North Central Avenue, Suite 800
 Phoenix, Arizona 85004

PHOENIX, ARIZONA
 2014 AUG 21 P 2:06
 RECEIVED
 BLM AZ STATE OFFICE

NOTICE!!

These documents have been scanned!

Do not place un-scanned documents beneath this notice!

Do not remove this notice from this file!

GPO Jacket No. 560-102
Print Order 61540
Rise Business Services, LLC
Job=AZ15 5/10/2019



Box Number= AZ15033



Claim Begin-End: AMC428889-AMC428894

4 Annual Filings



AZ15033-16

AMC428474-AMC428905

UNITED STATES
DEPARTMENT OF THE INTERIOR
BUREAU OF LAND MANAGEMENT

FORM APPROVED
OMB NO.: 1004-0114
Expires: January 31, 2020

396270
428846
428889

AFFIDAVIT OF ANNUAL ASSESSMENT WORK

WHEN RECORDED, MAIL DOCUMENT TO:

NAME: William C Hill

ADDRESS: 9225 Morgan Mountain Rd

CITY, STATE, ZIP: Lakeside, AZ . 85929

FOR COUNTY RECORDER'S USE

No. of Claims 5
x \$10/claim
Total due BLM \$ 50.00

TO ALL WHOM IT MAY CONCERN:

1. The undersigned certifies that at least \$100 per claim was expended for development, labor and improvements, or equivalent value added, as the annual assessment work for the assessment year ending September 1, 2018 for the following contiguous unpatented mining claim(s), located in the County of Yavapai, in the State of Arizona.

BLM Serial No.	Name of Claim	Tp	Rg	Sec	Mer	County Recordation Book and Page No.	Co. Recording Date
AMC 396270	Big Bend #2	8N	2E	09		2014-0037855	08/21/2014
AMC428846	Apache Gold #1	10N	2E	06		2014-0033143	07/24/2014
AMC428847	Apache Gold #2	10N	2E	06		2014-0033144	07/24/2014
AMC428848	Apache Gold #3	10N	2E	06		2014-0033145	07/24/2014
AMC428889	Apache Gold #4	10N	2E	06		2014-0037118	08/18/2014

RECEIVED
BLM AZ STATE OFFICE
2018 NOV 30 P 3:00
PHOENIX, ARIZONA

#4324498

Entered 3/1/19 AD

2. Type of labor and improvements (specify what was done and give the total value for that labor and improvement to show at least \$100 for each claim). If a geological, geochemical, or geophysical survey was performed, as per 30 U.S.C. 28-1, reference the title of the report of survey, give cost and date of the survey and report, and indicate it was filed with the County Recorder:

Description of Work Performed	Value of Work Performed	Date Work Was Performed
Trail/Road Maintenance	500.00	10/1/17 Thru 9/30/18

3. Name and mailing address of each person who performed the labor and improvements:

Name (please print)

William C Hill

Current Mailing Address (please print)

9225 Morgan Mountain Rd. Lakeside, AZ

4. Name and mailing address of each person who holds and claims the subject mining claim(s) for the valuable minerals contained therein. Be sure to indicate if there is a change of address:

Name (please print)

Same as Above

Current Mailing Address (please print)

Same as Above

RECEIVED
 BLM AZ STATE OFFICE
 2018 NOV 30 PM 3:00
 PHOENIX, ARIZONA

5. The undersigned testifies that on the date of 11/28, 2018, all monuments required by law were erected upon the subject claim(s), and all notices required by law were posted on the subject claim(s) or copies thereof were in place, and at said date, each corner monument bore or contained

markings sufficient to appropriately designate the corner of the claim to which it pertains and the name of the claim(s).

I hereby certify under penalty of perjury under the laws of the State of Arizona that the foregoing statements are true and correct:

[Signature] Date: 11-28-18
(Signature of person responsible for above statement)

Title 18 U.S.C. 1001 and 43 U.S.C. 1212 make it a crime for any person knowingly and willfully to make to any department or agency of the United States any false, fictitious or fraudulent statements or representations as to any matter within its jurisdiction.


Notary Block

SUBSCRIBED AND SWORN TO before me, this 28 day of November 20 18

By: [Signature]
(Signature of Affiant)

Title: Notary Public

My Commission Expires: 8-31-2021

 Caleb Hair
Notary Public
Navajo County, Arizona
My Comm. Expires 08-31-2021

INSTRUCTIONS

1. This is an optional form that may be used to satisfy the requirements for the Bureau of Land Management (BLM) under the provisions of 43 U.S.C. §1744 and 30 U.S.C. §28-28d and the regulations thereunder (43 CFR part 3835). Since local and State laws may vary, you should contact your local and State agencies where the claims are located to ensure all applicable laws and requirements are satisfied.
2. The claimant(s) must fill in the date in paragraph 1 for the applicable assessment year and the county and state where the claims are located.
3. All claim names, BLM serial numbers, legal descriptions, and original county recording information must be listed for the claims pertaining to this assessment notice.
4. The claimant(s) must complete paragraph 2 listing all labor or improvements which was performed on or did benefit the subject mining claims. The value and date of the labor or improvements must also be listed. The total amount of labor or improvements can be listed, but the total expenditure must equal at least \$100 for each claim.
5. The names and current mailing addresses of the person(s) performing the labor shall be listed in paragraph 3.
6. The name and current mailing address of each owner (claimant) of the claims shall be listed in paragraph 4. The mailing address shall be the owner's address and not the address of an agent or anyone representing the claimant. Be sure to note if there has been a change of address.
7. Paragraph 5 shall be completed to show the date it was verified that all monuments required by law were properly erected, all notices were posted, and that corners were appropriately designated for all claims listed.
8. An exact legible reproduction or duplicate (other than microfilm or other electronic media) of this affidavit or another type of affidavit of assessment work that you file or will file in the county where each claim is located, must be filed with the BLM on or before December 30 of the calendar year in which the assessment year ends. For mill or tunnel sites, a separate notice of intent to hold must be filed with the BLM on or before December 30. Requirements for filing a notice of intent to hold can be found at 43 CFR 3835.33.
9. A processing fee of \$10 for each claim listed must be remitted to the BLM along with this or any other affidavit of assessment work.

PHOENIX, ARIZONA
NOV 30 3 30 PM '18
RECEIVED
BLM AZ STATE OFFICE
Form 3830-4, page 3)

Craig Hill
9225 Morgan Mountain Rd
Lakeside, AZ 85929-6734

PHOENIX AZ 850

20 FEB 2019 FMS L

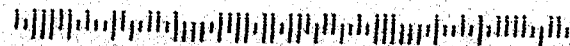


BLM / ARIZONA STATE OFF.
ONE NORTH CENTRAL AVE
SUITE 800
PHOENIX, AZ. 85004

PHOENIX, ARIZONA

RECEIVED
BLM AZ STATE OFFICE
2019 FEB 22 P 1:55

85004-442700





United States Department of the Interior
Bureau of Land Management
 DIV OF LANDS, MINRLS & ENERGY
 ONE N CENTRAL AVE
 PHOENIX, AZ 85004 -4427
 Phone: 602-417-9200

Receipt

No: 4324428

Transaction #: 4440978	
Date of Transaction: 12/03/2018	
CUSTOMER:	
WILLIAM C HILL 9225 MORGAN MOUNTAIN RD LAKESIDE, AZ 85929-6734 US	

LINE #	QTY	DESCRIPTION	REMARKS	UNIT PRICE	TOTAL
1	1.00	LOCATABLE MINERALS / MINING CLAIMS- NOT NEW-UNADJUD, ONE AUTH NO. ONLY / MINING CLAIM MONEY RECEIVED CASES: AMC396270/\$50.00	POL 2018/5	- n/a -	50.00
TOTAL:					\$50.00

PAYMENT INFORMATION			
1	AMOUNT:	50.00	POSTMARKED: N/A
	TYPE:	CHECK	RECEIVED: 11/30/2018
	CHECK NO:	4114	
	NAME:	HILL, WILLIAM C 9225 MORGAN MOUNTAIN RD LAKESIDE AZ 85929-6734 US	

REMARKS
<i>There has been a fee increase, please see</i>

This receipt was generated by the automated BLM Collections and Billing System and is a paper representation of a portion of the official electronic record contained therein.

enclosed flyer/ thank you

\$45 applied to Amc 428846 - Amc 428848

\$5 earned manually for Amc ~~428889~~ 428889 + \$10 from receipt # 4379482

3/1/19 AD

Craig Hill
9225 Morgan Mountain Rd
Lakeside, AZ 85929-6734

PHOENIX AZ 852

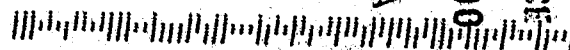
29 NOV 2018 PM 3 L




BLM. / ARIZONA STATE OFFICE
ONE NORTH CENTRAL AVE. #800
PHOENIX, AZ. 85004

RECEIVED
BLM AZ STATE OFFICE
2018 NOV 30 P 3:00
PHOENIX, ARIZONA

85004-442700





United States Department of the Interior
Bureau of Land Management
 DIV OF LANDS, MINRLS & ENERGY
 ONE N CENTRAL AVE
 PHOENIX, AZ 85004 -4427
 Phone: 602-417-9200

Receipt

No: 4379482

Transaction #: 4496920	
Date of Transaction: 02/25/2019	
CUSTOMER:	
WILLIAM C HILL 9225 MORGAN MOUNTAIN RD LAKESIDE, AZ 85929-6734 US	

LINE #	QTY	DESCRIPTION	REMARKS	UNIT PRICE	TOTAL
1	1.00	LOCATABLE MINERALS / MINING CLAIMS-NOT NEW-UNADJUD, ONE AUTH NO. ONLY / MINING CLAIM MONEY RECEIVED CASES: AMC396270/\$25.00	ADDITIONAL POL FEES	- n/a -	25.00
TOTAL:					\$25.00

PAYMENT INFORMATION					
1	AMOUNT:	25.00	POSTMARKED:	N/A	
	TYPE:	CHECK	RECEIVED:	02/22/2019	
	CHECK NO:	4117			
	NAME:	HILL, WILLIAM C 9225 MORGAN MOUNTAIN RD LAKESIDE AZ 85929-6734 US			

REMARKS

This receipt was generated by the automated BLM Collections and Billing System and is a paper representation of a portion of the official electronic record contained therein.

\$15 applied to Amc 396270
\$10 earned manually for Amc 428889 + \$5 from receipt #432442
3/1/19 AD



United States Department of the Interior

BUREAU OF LAND MANAGEMENT

Arizona State Office

One North Central Avenue, Suite 800


Phoenix, Arizona 85004-4427

www.blm.gov/az/

FEB 13 2019

PHOENIX, ARIZONA

2019 FEB 22 P 1:55



In Reply Refer To:
3800 (AZ-9200) RM
AMC396270, AMC428846, AMC428889

CERTIFIED MAIL - RETURN RECEIPT REQUESTED 9214 8901 9403 8378 7191 93

NOTICE

WILLIAM C HILL
9225 MORGAN MOUNTAIN RD
LAKESIDE, AZ 85929-6734

:
:
:

This Notice Affects Those Claims
Shown in the Block Below.

AMC396270, AMC428846, AMC428847, AMC428848, AMC428889
BIG BEND #2, APACHE GOLD #1, APACHE GOLD #2, APACHE GOLD #3, APACHE
GOLD #4

Additional Processing Fees Required

The Arizona State Office, Bureau of Land Management, received your Affidavit of Labor or Notice of Intent to Hold for the 2018 assessment year.

Due to a processing fee increase effective October 1, 2018, we did not receive sufficient fees with your document. The fee increased from \$10 per mining claim to \$15 per mining claim.

Therefore, you are required to submit an additional payment in the amount of \$5.00 per claim, within 30 days of receipt of this notice or your claim(s) will be declared forfeited.

Please include your Arizona Mining Claim (AMC) serial number(s) and claim name(s) when submitting the additional fees. If additional information is required, please contact RéAnn Myers at 602-417-9413.

Lucas Lucero
Deputy State Director
Lands, Minerals and Energy Division

4379482

United States Department of the Interior
Bureau of Land Management
 DIV OF LANDS, MINRLS & ENERGY
 ONE N CENTRAL AVE
 PHOENIX, AZ 85004 -4427
 Phone: 602-417-9200

Receipt

No: 4379482

Transaction #: 4496920	
Date of Transaction: 02/25/2019	
CUSTOMER:	
WILLIAM C HILL 9225 MORGAN MOUNTAIN RD LAKESIDE, AZ 85929-6734 US	

LINE #	QTY	DESCRIPTION	REMARKS	UNIT PRICE	TOTAL
1	1.00	LOCATABLE MINERALS / MINING CLAIMS-NOT NEW-UNADJUD, ONE AUTH NO. ONLY / MINING CLAIM MONEY RECEIVED CASES: AMC396270/\$25.00	ADDITIONAL POL FEES	- n/a -	25.00
TOTAL:					\$25.00

PAYMENT INFORMATION			
1	AMOUNT:	25.00	POSTMARKED: N/A
	TYPE:	CHECK	RECEIVED: 02/22/2019
	CHECK NO:	4117	
	NAME:	HILL, WILLIAM C 9225 MORGAN MOUNTAIN RD LAKESIDE AZ 85929-6734 US	

REMARKS

This receipt was generated by the automated BLM Collections and Billing System and is a paper representation of a portion of the official electronic record contained therein.

UNITED STATES
DEPARTMENT OF THE INTERIOR
BUREAU OF LAND MANAGEMENT

MAINTENANCE FEE WAIVER CERTIFICATION

SEE INSTRUCTIONS ON PAGE 2

AMC 396270
428846

FORM APPROVED
OMB NO. 1004-0114
Expires: January 31, 2020

428889

- This small miner waiver is filed for the assessment year beginning on September 1, 2018 and ending on September 1, 2019.
- The undersigned and all related parties owned ten or fewer mining claims, mill, or tunnel sites located and maintained on Federal lands in the United States of America on September 1, 2018.
- The undersigned have performed the assessment work required by law for each mining claim listed prior to filing this waiver and understand that by filing this form, the undersigned must file an affidavit of assessment work with the Bureau of Land Management (BLM) by the December 30th following the filing of this waiver.
- The undersigned understand that if the assessment work obligation has not yet come due under 30 U.S.C. 28 (for those claims in their first assessment year only), a notice of intent to hold reciting this condition must be recorded by the December 30th following the filing of this waiver.
- The undersigned understand that mill and tunnel sites may also be listed on this waiver and be waived from payment of the maintenance fee, and that a notice of intent to hold for these sites is required to be filed with the BLM by the December 30th following the filing of this waiver.
- The undersigned understand and acknowledge that pursuant to 43 U.S.C. 1212 and 18 U.S.C. 1001, the filing or recording of a false, fictitious, or fraudulent document with the BLM may result in a fine of up to \$250,000, a prison term not to exceed five years, or both.
- The mining claims, mill or tunnel sites for which this waiver from payment of the maintenance fees is requested are:

CLAIM OR SITE NAME	BLM RECORDATION SERIAL NUMBER
1. Big Bend #2	396270 (913)
2. Apache Gold #1	428846
3. Apache Gold #2	428847
4. Apache Gold #3	428848
5. Apache Gold #4	428889
6.	
7.	
8.	
9.	
10.	

RECEIVED
BLM AZ STATE OFFICE
2018 SEP -4 P 11
PHOENIX, ARIZONA

The owner(s) (claimants) of the above mining claims and sites are:

William C Hill
(Owner's Name - Please Print)

William C Hill
(Owner's Signature)

9225 Morgan Mountain Rd
(Owner's Mailing Address)

Lakeside AZ 85929
(City) (State) (Zip Code)

(Owner's Name - Please Print)

(Owner's Signature)

(Owner's Mailing Address)

(City) (State) (Zip Code)

(Owner's Name - Please Print)

(Owner's Signature)

(Owner's Mailing Address)

(City) (State) (Zip Code)

(Owner's Name - Please Print)

(Owner's Signature)

(Owner's Mailing Address)

(City) (State) (Zip Code)

(Continued on page 2)

423
INTEREST
SEP 12 2018
BY: *[Signature]*

[Handwritten initials]

Craig Hill
9225 Morgan Mountain Rd
Lakeside, AZ 85929-6734


RECEIVED
BLM AZ STATE OFFICE

11 SEP -4 P 12:11

PHOENIX, ARIZONA


PHOENIX AZ 852

29 AUG 2018 PM 4 L



BLM
ARIZONA STATE OFFICE
ONE NORTH CENTRAL AVE # 800
PHOENIX, AZ. 85004

85004-442700



UNITED STATES
DEPARTMENT OF THE INTERIOR
BUREAU OF LAND MANAGEMENT

FORM APPROVED
OMB NO.: 1004-0114
Expires: January 31, 2020

AFFIDAVIT OF ANNUAL ASSESSMENT WORK

396270

WHEN RECORDED, MAIL DOCUMENT TO:

NAME: William C Hill

ADDRESS: 9225 Morgan Mountain Rd

CITY, STATE, ZIP: Lakeside, AZ . 85929

428846

~~428846~~

428889

FOR COUNTY RECORDER'S USE

No. of Claims 5

x \$10/claim

Total due BLM \$ 50.00

TO ALL WHOM IT MAY CONCERN:

1. The undersigned certifies that at least \$100 per claim was expended for development, labor and improvements, or equivalent value added, as the annual assessment work for the assessment year ending September 1, 2017 for the following contiguous unpatented mining claim(s), located in the County of Yavapai, in the State of Arizona.

BLM Serial No.	Name of Claim	Tp Rg Sec Mer				County Recordation Book and Page No.	Co. Recording Date
		Example: 13N 5E 14 MDM					
AMC 396270	Big Bend #2	8N	2E	09		2014-0037855	08/21/2014
AMC428846	Apache Gold #1	10N	2E	06		2014-0033143	07/24/2014
AMC428847	Apache Gold #2	10N	2E	06		2014-0033144	07/24/2014
AMC428848	Apache Gold #3	10N	2E	06		2014-0033145	07/24/2014
AMC428889	Apache Gold #4	10N	2E	06		2014-0037118	08/18/2014

4010593

(Continued on page 2)

ENTERED
NOV 06 2017
BY: Ran

RECEIVED
NOV 06 2017

2. Type of labor and improvements (specify what was done and give the total value for that labor and improvement to show at least \$100 for each claim). If a geological, geochemical, or geophysical survey was performed, as per 30 U.S.C. 28-1, reference the title of the report of survey, give cost and date of the survey and report, and indicate it was filed with the County Recorder:

Description of Work Performed	Value of Work Performed	Date Work Was Performed
Trail/Road Maintenance	500.00	10/1/16 Thru 9/30/17

3. Name and mailing address of each person who performed the labor and improvements:

Name (please print)

William C Hill

Current Mailing Address (please print)

9225 Morgan Mountain Rd. Lakeside, AZ

4. Name and mailing address of each person who holds and claims the subject mining claim(s) for the valuable minerals contained therein. Be sure to indicate if there is a change of address:

Name (please print)

Same as Above

Current Mailing Address (please print)

Same as Above

5. The undersigned testifies that on the date of 09/30, 2017, all monuments required by law were erected upon the subject claim(s), and all notices required by law were posted on the subject claim(s) or copies thereof were in place, and at said date, each corner monument bore or contained

markings sufficient to appropriately designate the corner of the claim to which it pertains and the name of the claim(s).

I hereby certify under penalty of perjury under the laws of the State of Arizona that the foregoing statements are true and correct:

[Signature] Date: 10-30-17
(Signature of person responsible for above statement)

Title 18 U.S.C. 1001 and 43 U.S.C. 1212 make it a crime for any person knowingly and willfully to make to any department or agency of the United States any false, fictitious or fraudulent statements or representations as to any matter within its jurisdiction.

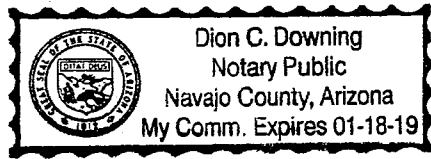
Notary Block

SUBSCRIBED AND SWORN TO before me, this 30th day of October 2017

By: [Signature]
(Signature of Affiant)

Title: Notary Public

My Commission Expires: 01-18-2019




INSTRUCTIONS


1. This is an optional form that may be used to satisfy the requirements for the Bureau of Land Management (BLM) under the provisions of 43 U.S.C. §1744 and 30 U.S.C. §28-28d and the regulations thereunder (43 CFR part 3835). Since local and State laws may vary, you should contact your local and State agencies where the claims are located to ensure all applicable laws and requirements are satisfied.
2. The claimant(s) must fill in the date in paragraph 1 for the applicable assessment year and the county and state where the claims are located.
3. All claim names, BLM serial numbers, legal descriptions, and original county recording information must be listed for the claims pertaining to this assessment notice.
4. The claimant(s) must complete paragraph 2 listing all labor or improvements which was performed on or did benefit the subject mining claims. The value and date of the labor or improvements must also be listed. The total amount of labor or improvements can be listed, but the total expenditure must equal at least \$100 for each claim.
5. The names and current mailing addresses of the person(s) performing the labor shall be listed in paragraph 3.
6. The name and current mailing address of each owner (claimant) of the claims shall be listed in paragraph 4. The mailing address shall be the owner's address and not the address of an agent or anyone representing the claimant. Be sure to note if there has been a change of address.
7. Paragraph 5 shall be completed to show the date it was verified that all monuments required by law were properly erected, all notices were posted, and that corners were appropriately designated for all claims listed.
8. An exact legible reproduction or duplicate (other than microfilm or other electronic media) of this affidavit or another type of affidavit of assessment work that you file or will file in the county where each claim is located, must be filed with the BLM on or before December 30 of the calendar year in which the assessment year ends. For mill or tunnel sites, a separate notice of intent to hold must be filed with the BLM on or before December 30. Requirements for filing a notice of intent to hold can be found at 43 CFR 3835.33.
9. A processing fee of \$10 for each claim listed must be remitted to the BLM along with this or any other affidavit of assessment work.

Craig Hill
9225 Morgan Mountain Rd
Lakeside, AZ 85929-6734


CERTIFIED MAIL



7016 0910 0001 6469 3559



1013



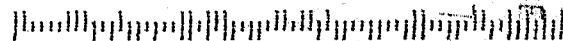
85004

U.S. POSTAGE
PAID
LAKE SIDE, AZ
85929
OCT 31, 17
AMOUNT
\$3.84
R2304Y122708-06

BLM / ARIZONA STATE OFFICE
ONE N. CENTRAL AVE. # 800
PHOENIX, AZ. 85004

RECEIVED
BLM / STATE OFFICE
OCT 17 - 2 P 2:00
PHOENIX, ARIZONA

85004-442700



PLACE STICKER AT TOP OF ENVELOPE TO THE RIGHT
OF THE RETURN ADDRESS. FOLD AT DOTTED LINE

United States Department of the Interior
Bureau of Land Management
 DIV OF LANDS, MINRLS & ENERGY
 ONE N CENTRAL AVE
 PHOENIX, AZ 85004 -4427
 Phone: 602-417-9200

Receipt

No: 4010593

Transaction #: 4121172	
Date of Transaction: 11/03/2017	
CUSTOMER:	
WILLIAM C HILL 9225 MORGAN MOUNTAIN RD LAKESIDE, AZ 85929-6734 US	

LINE #	QTY	DESCRIPTION	REMARKS	UNIT PRICE	TOTAL
1	1.00	LOCATABLE MINERALS / MINING CLAIMS- NOT NEW-UNADJUD, ONE AUTH NO. ONLY / MINING CLAIM MONEY RECEIVED CASES: AMC396270/\$50.00	POL 2017/5	- n/a -	50.00
TOTAL:					\$50.00

PAYMENT INFORMATION			
1	AMOUNT:	50.00	POSTMARKED: N/A
	TYPE:	CHECK	RECEIVED: 11/02/2017
	CHECK NO:	2937	
	NAME:	HILL, WILLIAM C 9225 MORGAN MOUNTAIN RD LAKESIDE AZ 85929-6734 US	

REMARKS

This receipt was generated by the automated BLM Collections and Billing System and is a paper representation of a portion of the official electronic record contained therein.

UNITED STATES
DEPARTMENT OF THE INTERIOR
BUREAU OF LAND MANAGEMENT
MAINTENANCE FEE WAIVER CERTIFICATION

417

AMC 396270
428846
428889

FORM APPROVED
OMB NO. 1004-0114
Expires: January 31, 2020

SEE INSTRUCTIONS ON PAGE 2

- This small miner waiver is filed for the assessment year beginning on September 1, 2017 and ending on September 1, 2018.
- The undersigned and all related parties owned ten or fewer mining claims, mill, or tunnel sites located and maintained on Federal lands in the United States of America on September 1, 2017.
- The undersigned have performed the assessment work required by law for each mining claim listed prior to filing this waiver and understand that by filing this form, the undersigned must file an affidavit of assessment work with the Bureau of Land Management (BLM) by the December 30th following the filing of this waiver.
- The undersigned understand that if the assessment work obligation has not yet come due under 30 U.S.C. 28 (for those claims in their first assessment year only), a notice of intent to hold reciting this condition must be recorded by the December 30th following the filing of this waiver.
- The undersigned understand that mill and tunnel sites may also be listed on this waiver and be waived from payment of the maintenance fee, and that a notice of intent to hold for these sites is required to be filed with the BLM by the December 30th following the filing of this waiver.
- The undersigned understand and acknowledge that pursuant to 43 U.S.C. 1212 and 18 U.S.C. 1001, the filing or recording of a false, fictitious, or fraudulent document with the BLM may result in a fine of up to \$250,000, a prison term not to exceed five years, or both.
- The mining claims, mill or tunnel sites for which this waiver from payment of the maintenance fees is requested are:

CLAIM OR SITE NAME	BLM RECORDATION SERIAL NUMBER
1. Big Bend #2	✓ 396270
2. Apache Gold #1	428846
3. Apache Gold #2	428847
4. Apache Gold #3	428848
5. Apache Gold#4	428889
6.	
7.	
8.	
9.	
10.	

RECEIVED
BLM ARIZONA STATE OFFICE
2017 AUG 29 P 3:09
PHOENIX, ARIZONA

The owner(s) (claimants) of the above mining claims and sites are:

William C Hill

(Owner's Name - Please Print)
9225 Morgan Mountain Rd

(Owner's Mailing Address)

William C Hill

(Owner's Signature)
Lakeside AZ 85929

(City) (State) (Zip Code)

(Owner's Name - Please Print)

(Owner's Mailing Address)

(Owner's Signature)

(City) (State) (Zip Code)

(Owner's Name - Please Print)

(Owner's Mailing Address)

(Owner's Signature)

(City) (State) (Zip Code)

(Owner's Name - Please Print)

(Owner's Mailing Address)

(Owner's Signature)

(City) (State) (Zip Code)

483
ENTERED
SEP 12 2017
BY: *[Signature]*

[Handwritten mark]

(Owner's Name - Please Print)	(Owner's Signature)		
(Owner's Mailing Address)	(City)	(State)	(Zip Code)
(Owner's Name - Please Print)	(Owner's Signature)		
(Owner's Mailing Address)	(City)	(State)	(Zip Code)
(Owner's Name - Please Print)	(Owner's Signature)		
(Owner's Mailing Address)	(City)	(State)	(Zip Code)
(Owner's Name - Please Print)	(Owner's Signature)		
(Owner's Mailing Address)	(City)	(State)	(Zip Code)

18 U.S.C. 1001 and 43 U.S.C. 1212 make it a crime for any person knowingly and willfully to make to any department or agency of the United States any false, fictitious or fraudulent statements or representations as to any matter within its jurisdiction.

INSTRUCTIONS

1. This certification is made under the provisions of 43 U.S.C. § 1744 and 30 U.S.C. §28-28k and the regulations thereunder (43 CFR Part 3830).
2. The claimant(s) must fill in the dates in paragraph 1 for the beginning and ending of the assessment year for which this waiver is sought.
3. The claimant(s) must fill in the date in paragraph 2 for the beginning of the assessment year for which this waiver is sought.
4. All claim and site names and BLM serial numbers must be listed for the mining claims, mill sites, and tunnel sites for which the waiver is sought.
5. All owners of the mining claims, mill sites, and tunnel sites and their addresses must be given.
6. This waiver form must be signed by all the claimants or their designated agent, in original form. If an agent is designated, a notarized designation of agent, signed by all of the claimants with proper address given, must be submitted with this waiver.
7. This form must be filed no later than September 1st for the upcoming assessment year in the BLM State Office where the mining claims or sites are recorded, or the waiver cannot be granted by the BLM. (Example: To obtain a waiver for the assessment year 2012, which begins on September 1, 2011, you must qualify for and file for a waiver no later than September 1, 2011, in the proper BLM State Office.)
8. For all mining claims which require assessment work, you must record an affidavit of labor on or before the December 30th immediately following the filing of this waiver. For all other mining claims or sites waived, you must record a notice of intent to hold on or before the December 30th immediately following the filing of this waiver.
9. Mill and tunnel sites may also be listed on this waiver and be waived from payment of the maintenance fee. A notice of intent to hold for these sites is required to be filed by the December 30th following the filing of this waiver.

BLM
PHOENIX, ARIZONA
RECEIVED
2011 AUG 29 P 3:09
BLM AZ STATE OFFICE

FOR OFFICIAL USE ONLY


When Recorded Return Document to:
 William C Hill
 9225 Morgan Mountain Rd.
 Lakeside, Az 85929

396270
 428846
 428889

Check here is this is a change of address.
 Telephone: 9283682261
 E-mail address: chill123@hotmail.com

AFFIDAVIT OF PERFORMANCE OF ANNUAL WORK

1. State of Arizona, County of Yavapai ss:
 2. I (Name) William C Hill
 3. Reside at (Address) 9225 Morgan Mountain Rd
 City Lakeside County Navajo




State AZ Zip 85929 being duly sworn, depose and say that I am a citizen of the United States, more than eighteen years of age, and that all of the facts set forth in this affidavit, subject to the provisions and penalties of 18 U.S.C. 1001 pertaining to the filing of false, fictitious, or fraudulent statements with the United States, are true and correct according to the best of my knowledge, information and belief.
 4. Owner's name and address (If not shown in Items 1-3 above). SAME

5. That I am personally acquainted with the mining claim(s). The work and improvements were made by and at the expense of the owner(s) of said claim(s). Said contiguous group of claims, listed on this document, are situated in the _____ (optional) Mining District; Yavapai County, Arizona.


Line No.	AMC NUMBER	CLAIM/SITE NAME	COUNTY RECORDER DATA (If available)	TWP	RNG	SEC
1	³⁹⁶²⁷⁰ amc366270	Big Bend #2		8N	2E	09
2	amc428846	Apache Gold #1		10N	2E	06
3	amc428847	Apache Gold #2		10N	2E	06
4	amc428848	Apache Gold #3		10N	2E	06
5	amc428889	Apache Gold #4		10N	2E	06
6						

Form: MCF108
 Revised July 2014
 Page 1 of 2



Craig Hill
9225 Morgan Mountain Rd
Lakeside, AZ 85929-6734

PHOENIX AZ 852
08 NOV 2016 PM 11 1



BLM/ARIZONA STATE OFF.
ONE N. CENTRAL AVE # 800
PHOENIX, AZ 85004

RECEIVED
BLM AZ STATE OFFICE
2016 NOV -9 PM 3:16
PHOENIX, ARIZONA

85004-442700



United States Department of the Interior
Bureau of Land Management
 DIV OF LANDS, MINRLS & ENERGY
 ONE N CENTRAL AVE
 PHOENIX, AZ 85004 -4427
 Phone: 602-417-9200

Receipt

No: 3696339

Transaction #: 3800992	
Date of Transaction: 11/10/2016	
CUSTOMER:	
WILLIAM C HILL 9225 MORGAN MOUNTAIN RD LAKESIDE, AZ 85929-6734 US	

LINE #	QTY	DESCRIPTION	REMARKS	UNIT PRICE	TOTAL
1	1.00	LOCATABLE MINERALS / MINING CLAIMS- NOT NEW-UNADJUD, ONE AUTH NO. ONLY / MINING CLAIM MONEY RECEIVED CASES: AMC366270/\$50.00	POL (5) 2016	- n/a -	50.00
TOTAL:					\$50.00

PAYMENT INFORMATION					
1	AMOUNT:	50.00	POSTMARKED:	11/08/2016	
	TYPE:	CHECK	RECEIVED:	11/09/2016	
	CHECK NO:	2935			
	NAME:	HILL, WILLIAM C 9225 MORGAN MOUNTAIN RD LAKESIDE AZ 85929-6734 US			

REMARKS

This receipt was generated by the automated BLM Collections and Billing System and is a paper representation of a portion of the official electronic record contained therein.

UNITED STATES
DEPARTMENT OF THE INTERIOR
BUREAU OF LAND MANAGEMENT

475

396270
428846
428889

FORM APPROVED
OMB NO. 1004-0114
Expires: October 31, 2016

MAINTENANCE FEE WAIVER CERTIFICATION

SEE INSTRUCTIONS ON PAGE 2

1. This small miner waiver is filed for the assessment year beginning on September 1, 2016 and ending on September 1, 2017.
2. The undersigned and all related parties owned ten or fewer mining claims, mill, or tunnel sites located and maintained on Federal lands in the United States of America on September 1, 2016.
3. The undersigned have performed the assessment work required by law for each mining claim listed prior to filing this waiver and understand that by filing this form, the undersigned must file an affidavit of assessment work with the Bureau of Land Management (BLM) by the December 30th following the filing of this waiver.
4. The undersigned understand that if the assessment work obligation has not yet come due under 30 U.S.C. 28 (for those claims in their first assessment year only), a notice of intent to hold reciting this condition must be recorded by the December 30th following the filing of this waiver.
5. The undersigned understand that mill and tunnel sites may also be listed on this waiver and be waived from payment of the maintenance fee, and that a notice of intent to hold for these sites is required to be filed with the BLM by the December 30th following the filing of this waiver.
6. The undersigned understand and acknowledge that pursuant to 43 U.S.C. 1212 and 18 U.S.C. 1001, the filing or recording of a false, fictitious, or fraudulent document with the BLM may result in a fine of up to \$250,000, a prison term not to exceed five years, or both.
7. The mining claims, mill or tunnel sites for which this waiver from payment of the maintenance fees is requested are:

CLAIM OR SITE NAME	BLM RECORDATION SERIAL NUMBER
1. Big Bend #2	AMC396270 ✓
2. Apache Gold # 1	AMC428846
3. " #2	AMC428847
4. " #3	AMC428848
5. " #4	AMC428889
6.	
7.	
8.	
9.	
10.	

RECEIVED
BLM AZ STATE OFFICE
2016 AUG 29 P 2:53
PHOENIX, ARIZONA

The owner(s) (claimants) of the above mining claims and sites are:

William C Hill
(Owner's Name - Please Print)

William C Hill
(Owner's Signature)

9225 Morgan Mountain Rd
(Owner's Mailing Address)

Lakeside AZ 85929
(City) (State) (Zip Code)

(Owner's Name - Please Print)

(Owner's Signature)

(Owner's Mailing Address)

(City) (State) (Zip Code)

(Owner's Name - Please Print)

(Owner's Signature)

(Owner's Mailing Address)

(City) (State) (Zip Code)

(Owner's Name - Please Print)

(Owner's Signature)

(Owner's Mailing Address)

(City) (State) (Zip Code)

(Continued on page 2)


INTEREST
SEP 08 2016
BY: *[Signature]*

NWV R

Craig Hill
9225 Morgan Mountain Rd
Lakeside, AZ 85929-6734

PHOENIX AZ 852

26 AUG 2016 PM 11 L



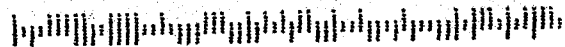
BLM/ARIZONA ST. OFFICE
ONE NORTH CENTRAL AVE #800
PHOENIX, AZ 85004

PHOENIX, ARIZONA

2016 AUG 29 P 2:53

RECEIVED
BLM AZ STATE OFFICE

85004-441499



(Owner's Name - Please Print)	(Owner's Signature)
(Owner's Mailing Address)	(State) (Zip Code)
<div style="text-align: center;"> <p>RECEIVED BLM AZ STATE OFFICE</p> <p>2016 AUG 29 P 2:53</p> <p>PHOENIX, ARIZONA</p> </div>	
(Owner's Name - Please Print)	(Owner's Signature)
(Owner's Mailing Address)	(City) (State) (Zip Code)
(Owner's Name - Please Print)	(Owner's Signature)
(Owner's Mailing Address)	(City) (State) (Zip Code)
(Owner's Name - Please Print)	(Owner's Signature)
(Owner's Mailing Address)	(City) (State) (Zip Code)

18 U.S.C. 1001 and 43 U.S.C. 1212 make it a crime for any person knowingly and willfully to make to any department or agency of the United States any false, fictitious or fraudulent statements or representations as to any matter within its jurisdiction.

INSTRUCTIONS

1. This certification is made under the provisions of 43 U.S.C. § 1744 and 30 U.S.C. §28-28k and the regulations thereunder (43 CFR Part 3830).
2. The claimant(s) must fill in the dates in paragraph 1 for the beginning and ending of the assessment year for which this waiver is sought.
3. The claimant(s) must fill in the date in paragraph 2 for the beginning of the assessment year for which this waiver is sought.
4. All claim and site names and BLM serial numbers must be listed for the mining claims, mill sites, and tunnel sites for which the waiver is sought.
5. All owners of the mining claims, mill sites, and tunnel sites and their addresses must be given.
6. This waiver form must be signed by all the claimants or their designated agent, in original form. If an agent is designated, a notarized designation of agent, signed by all of the claimants with proper address given, must be submitted with this waiver.
7. This form must be filed no later than September 1st for the upcoming assessment year in the BLM State Office where the mining claims or sites are recorded, or the waiver cannot be granted by the BLM. (Example: To obtain a waiver for the assessment year 2012, which begins on September 1, 2011, you must qualify for and file for a waiver no later than September 1, 2011, in the proper BLM State Office.)
8. For all mining claims which require assessment work, you must record an affidavit of labor on or before the December 30th immediately following the filing of this waiver. For all other mining claims or sites waived, you must record a notice of intent to hold on or before the December 30th immediately following the filing of this waiver.
9. Mill and tunnel sites may also be listed on this waiver and be waived from payment of the maintenance fee. A notice of intent to hold for these sites is required to be filed by the December 30th following the filing of this waiver.

FOR OFFICIAL USE ONLY

UNITED STATES
DEPARTMENT OF THE INTERIOR
BUREAU OF LAND MANAGEMENT
MAINTENANCE FEE WAIVER CERTIFICATION

202

AA

396270
428846
428889
FORM APPROVED
OMB NO. 1004-0114
Expires: October 31, 2016

SEE INSTRUCTIONS ON PAGE 2

1. This small miner waiver is filed for the assessment year beginning on September 1, 2015 and ending on September 1, 2016.
2. The undersigned and all related parties owned ten or fewer mining claims, mill, or tunnel sites located and maintained on Federal lands in the United States of America on September 1, 2015.
3. The undersigned have performed the assessment work required by law for each mining claim listed prior to filing this waiver and understand that by filing this form, the undersigned must file an affidavit of assessment work with the Bureau of Land Management (BLM) by the December 30th following the filing of this waiver.
4. The undersigned understand that if the assessment work obligation has not yet come due under 30 U.S.C. 28 (for those claims in their first assessment year only), a notice of intent to hold reciting this condition must be recorded by the December 30th following the filing of this waiver.
5. The undersigned understand that mill and tunnel sites may also be listed on this waiver and be waived from payment of the maintenance fee, and that a notice of intent to hold for these sites is required to be filed with the BLM by the December 30th following the filing of this waiver.
6. The undersigned understand and acknowledge that pursuant to 43 U.S.C. 1212 and 18 U.S.C. 1001, the filing or recording of a false, fictitious, or fraudulent document with the BLM may result in a fine of up to \$250,000, a prison term not to exceed five years, or both.
7. The mining claims, mill or tunnel sites for which this waiver from payment of the maintenance fees is requested are:

CLAIM OR SITE NAME	BLM RECORDATION SERIAL NUMBER
1. Big Bend#2	AMC396270 ✓
2. Apache Gold#1	AMC428846
3. Apache Gold#2	AMC428847
4. Apache Gold#3	AMC428848
5. Apache Gold#4	AMC428889
6.	
7.	
8.	
9.	
10.	

RECEIVED
BLM AZ STATE OFFICE
2015 AUG 10 P 3:19
PHOENIX, ARIZONA

The owner(s) (claimants) of the above mining claims and sites are:

William C Hill

(Owner's Name - Please Print)

William C Hill

(Owner's Signature)

9225 Morgan Mountain Rd

(Owner's Mailing Address)

Lakeside

(City)

AZ

(State)

85929

(Zip Code)

(Owner's Name - Please Print)

(Owner's Signature)

(Owner's Mailing Address)

(City)

(State)

(Zip Code)

(Owner's Name - Please Print)

(Owner's Signature)

(Owner's Mailing Address)

(City)

(State)

(Zip Code)

(Owner's Name - Please Print)

(Owner's Signature)

(Owner's Mailing Address)

(City)

(State)

(Zip Code)

(Continued on page 2)

ENTERED
SEP 3 2015
BY: *RR*

NW-RE 9/24

396270
428846
428889

When Recorded Return Document to:

William C Hill
9225 Morgan Mountain Rd
Lakeside, AZ, 85929

Check here is this is a change of address.

Telephone: 9283682261

E-mail address: chill123@hotmail.com


AFFIDAVIT OF PERFORMANCE OF ANNUAL WORK

1. State of Arizona, County of Yavapai ss:

2. I (Name) William C Hill

3. Reside at (Address) 9225 Morgan Mountain Rd

City Lakeside County Navajo



State AZ Zip 85929 being duly sworn, depose and say that I am a citizen of the United States, more than eighteen years of age, and that all of the facts set forth in this affidavit, subject to the provisions and penalties of 18 U.S.C. 1001 pertaining to the filing of false, fictitious, or fraudulent statements with the United States, are true and correct according to the best of my knowledge, information and belief.

4. Owner's name and address (If not shown in Items 1-3 above). Same

5. That I am personally acquainted with the mining claim(s). The work and improvements were made by and at the expense of the owner(s) of said claim(s). Said contiguous group of claims, listed on this document, are situated in the

(optional) Mining District; Yavapai County, Arizona.

Line No.	AMC NUMBER	CLAIM/SITE NAME	COUNTY RECORDER DATA (If available)	TWP	RNG	SEC
1	³⁹⁶²⁷⁰ AMC366270	Big Bend #2		8N	2E	09
2	AMC428846	Apache Gold #1		10N	2E	06
3	AMC428847	Apache Gold #2		10N	2E	06
4	AMC428848	Apache Gold #3		10N	2E	06
5	AMC428889	Apache Gold #4		10N	2E	06
6						

RAM

RECEIVED
 BLM AZ DISTRICT OFFICE
 2015 AUG 10 P 3:19
 PHOENIX, ARIZONA
 BLM
 Date
 Stamp

7					
8					
9					
10					

6. That between the dates starting at 12 o'clock noon on September 1, 20 14 and ending at 12 o'clock noon on September 1, 20 15 at least \$ 100.00 dollars worth of work and improvements were done and performed upon said claim(s) or upon one or more of a contiguous group of claims for the benefit of all, wholly or partly outside of a contiguous group of claims for the benefit of all, not including the location work.

7. That the following persons were employed to perform the work and improvements described herein: _____
Craig Hill, Jim Farrar

8. That the work and improvements performed were: Repair and maintenance of roads/trails


9. Dated: 8-6-15 Signature: William C. Hill

SUBSCRIBED AND SWORN TO before me, a Notary Public, this 8th day of August 20 15

By: William C. Hill

Notary Public Penni L. Tothorow

My Commission Expires 4-30-19



Bureau of Land Management
Arizona State Office
www.blm.gov/az

No. of Claims: 5 x \$10 = \$50.00
 Check No.: 4101 Init. CH
 Receipt No.: 3364085
For BLM Use Only

Craig Hill
9225 Morgan Mountain Rd
Lakeside, AZ 85929-6734

PHOENIX AZ 852

07 AUG 2015 PM 4 L



RECEIVED

BLM STATE OFFICE

2015 AUG 10 P 3:03

PHOENIX, ARIZONA

BLM / ARIZONA STATE OFFICE
ONE N. CENTRAL AVE. #800
PHOENIX, AZ 85004

85004442700



United States Department of the Interior
Bureau of Land Management
 LANDS/RECREATION & PLANNING
 ONE N CENTRAL AVE
 PHOENIX, AZ 85004 -2203
 Phone: 602-417-9200

Receipt

No: 3364085

Transaction #: 3462127	
Date of Transaction: 08/11/2015	
CUSTOMER:	
WILLIAM C HILL 9225 MORGAN MOUNTAIN RD LAKESIDE, AZ 85929-6734 US	

LINE #	QTY	DESCRIPTION	REMARKS	UNIT PRICE	TOTAL
1	1.00	LOCATABLE MINERALS / MINING CLAIMS-NOT NEW-UNADJUD, ONE AUTH NO. ONLY / MINING CLAIM MONEY RECEIVED CASES: AMC396270/\$50.00	MAINT FEE WAIVER (5) 2016 / POL (5) 2015	- n/a -	50.00
TOTAL:					\$50.00

PAYMENT INFORMATION			
1	AMOUNT:	50.00	POSTMARKED: 08/07/2015
	TYPE:	CHECK	RECEIVED: 08/10/2015
	CHECK NO:	4101	
	NAME:	HILL, WILLIAM C 9225 MORGAN MOUNTAIN RD LAKESIDE AZ 85929-6734 US	

REMARKS

This receipt was generated by the automated BLM Collections and Billing System and is a paper representation of a portion of the official electronic record contained therein.

428846
428889

NOTICE OF INTENTION TO HOLD MINING CLAIMS/SITES

When Recorded Return Document to:

Craig Hill
9225 Morgan Mountain Rd
Lakeside, AZ 85929

BLM
Date
Stamp

RECEIVED
OFFICE
2014 OCT 10 P 3:16
TUCSON, ARIZONA

Check here if this is a change of address.
Telephone: 928 368 2261
E-mail Address chill123@hotmail.com

I (We) intend to hold the claims(s) and/or site(s) listed below for the calendar year 2014, and I (We) have filed or will file a Notice of Intent to Hold in the county where the claim (s) is located.

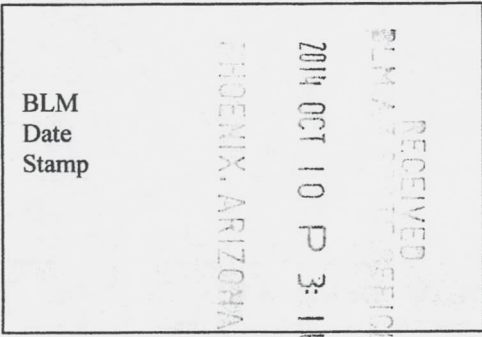
Reason for filing a Notice of Intent to Hold instead of an assessment work filing (check one):

- Maintenance fee was paid to maintain claim(s) during this assessment year.
- Mill or tunnel sites.
- Claim(s) was located during the current assessment year.
- BLM has deferred assessment work (attach copy of decision granting deferment, or pending petition for deferment including date petition was filed.)

Line No.	AMC NUMBER	CLAIM/SITE NAME	COUNTY RECORDER DATA (If available)	TWP	RNG	SEC
1	428846	Apache Gold #1		10N	2E	6
2	428847	Apache Gold #2		10N	2E	6
3	428848	Apache Gold #3		10N	2E	6
4	428889	Apache Gold#4		10n	2E	6
5						
6						
7						
8						
9						
10						

ENTERED
OCT 27 2014
BY: RAM

NOTICE OF INTENTION TO HOLD MINING CLAIMS/SITES
page 2



1. State of Arizona, County of Yavapai

2. I (Name) William C. Hill

3. Reside at (Address) 9225 Morgan Mountain Rd.

City Lakeside County Navajo State AZ Zip 85929 being duly sworn, depose and say that I am a citizen of the United States, more than eighteen years of age, that all of the facts set forth in this notice, subject to the provisions and penalties of 18 U.S.C. 1001 pertaining to the filing of false, fictitious, or fraudulent statements with the United States, are true and correct according to the best of my knowledge, information and belief.

4. Owner's name and address (If not shown in Items 1-3 above). Same

5. Dated: 10-9-14 Signature: [Handwritten Signature]

Bureau of Land Management
Arizona State Office
www.az.blm.gov

No. of Claims: <u>4</u> x \$10 = <u>\$40.00</u>
Check No: <u>2920</u> Init. <u>AA</u>
Receipt No.: _____
For BLM Use Only

United States Department of the Interior
Bureau of Land Management
 LANDS/RECREATION & PLANNING
 ONE N CENTRAL AVE
 PHOENIX, AZ 85004 -2203
 Phone: 602-417-9200

ENTERED
 OCT 27 2014
 BY: *RAM*

Receipt

No:

3148011

Transaction #: 3240271	
Date of Transaction: 10/14/2014	
CUSTOMER:	
	CRAIG HILL 9225 MORGAN MOUNTAIN RD LAKESIDE, AZ 85929-6734 US

LINE #	QTY	DESCRIPTION	REMARKS	UNIT PRICE	TOTAL
1	1.00	LOCATABLE MINERALS / MINING CLAIMS- NOT NEW-UNADJUD, ONE AUTH NO. ONLY / MINING CLAIM MONEY RECEIVED CASES: AMC428846/\$40.00	NOI (4) 2014	- n/a -	40.00
TOTAL:					\$40.00

PAYMENT INFORMATION					
1	AMOUNT:	40.00	POSTMARKED:	10/09/2014	
	TYPE:	CHECK	RECEIVED:	10/10/2014	
	CHECK NO:	2920			
	NAME:	HILL, WILLIAM 9225 MORGAN MOUNTAIN RD LAKESIDE AZ 85929-6734 US			

REMARKS

This receipt was generated by the automated BLM Collections and Billing System and is a paper representation of a portion of the official electronic record contained therein.

UNITED STATES
DEPARTMENT OF THE INTERIOR
BUREAU OF LAND MANAGEMENT

486

AMC 428846
396270
428889

FORM APPROVED
OMB NO. 1004-0114
Expires: October 31, 2016

MAINTENANCE FEE WAIVER CERTIFICATION

SEE INSTRUCTIONS ON PAGE 2

- This small miner waiver is filed for the assessment year beginning on September 1, 2014 and ending on September 1, 2015.
- The undersigned and all related parties owned ten or fewer mining claims, mill, or tunnel sites located and maintained on Federal lands in the United States of America on September 1, 2014.
- The undersigned have performed the assessment work required by law for each mining claim listed prior to filing this waiver and understand that by filing this form, the undersigned must file an affidavit of assessment work with the Bureau of Land Management (BLM) by the December 30th following the filing of this waiver.
- The undersigned understand that if the assessment work obligation has not yet come due under 30 U.S.C. 28 (for those claims in their first assessment year only), a notice of intent to hold reciting this condition must be recorded by the December 30th following the filing of this waiver.
- The undersigned understand that mill and tunnel sites may also be listed on this waiver and be waived from payment of the maintenance fee, and that a notice of intent to hold for these sites is required to be filed with the BLM by the December 30th following the filing of this waiver.
- The undersigned understand and acknowledge that pursuant to 43 U.S.C. 1212 and 18 U.S.C. 1001, the filing or recording of a false, fictitious, or fraudulent document with the BLM may result in a fine of up to \$250,000, a prison term not to exceed five years, or both.
- The mining claims, mill or tunnel sites for which this waiver from payment of the maintenance fees is requested are:

CLAIM OR SITE NAME	BLM RECORDATION SERIAL NUMBER
1. Apache Gold #1	AMC428846
2. Apache Gold #2	AMC428847
3. Apache Gold #3	AMC428848
4. Apache Gold #4	AMC428849 ⁴²⁸⁸⁸⁹
5. Big Bend #2	AMC396270
6.	
7.	
8.	
9.	
10.	

RECEIVED
BLM AZ STATE OFFICE
2014 AUG 27 P 2:00
PHOENIX, ARIZONA

The owner(s) (claimants) of the above mining claims and sites are:

William C Hill
(Owner's Name - Please Print)

9225 Morgan Mountain Rd.
(Owner's Mailing Address)

William C Hill
(Owner's Signature)

Lakeside AZ 85929
(City) (State) (Zip Code)

(Owner's Name - Please Print)

(Owner's Mailing Address)

(Owner's Signature)
(City) (State) (Zip Code)

(Owner's Name - Please Print)

(Owner's Mailing Address)

(Owner's Signature)
(City) (State) (Zip Code)

(Owner's Name - Please Print)

(Owner's Mailing Address)

(Owner's Signature)
(City) (State) (Zip Code)

ENTERED
SEP 12 2014
BY: *pm*


nwt
9/23/14
RM

Craig Hill
9225 Morgan Mountain Rd
Lakeside, AZ 85929-6734



PHOENIX AZ 852

7012 3050 0001 6100 8544



RECEIVED
AZ STATE OFFICE

2014 AUG 27 P 2:00

PHOENIX, ARIZONA

BLM.
ARIZONA STATE OFFICE
ONE NORTH CENTRAL AVE, SUITE 800
PHOENIX, AZ. 85004



U.S. POSTAGE
PAID
LAKESIDE, AZ
85929
AUG 26, 14
AMOUNT


\$3.30

00096081-10

1000

85004

85004442700



(Owner's Name - Please Print)

(Owner's Signature)

(Owner's Mailing Address)

(City)

(State)

(Zip Code)

(Owner's Name - Please Print)

(Owner's Signature)

(Owner's Mailing Address)

(City)

(State)

(Zip Code)

(Owner's Name - Please Print)

(Owner's Signature)

(Owner's Mailing Address)

(City)

(State)

(Zip Code)

(Owner's Name - Please Print)

(Owner's Signature)

(Owner's Mailing Address)

(City)

(State)

(Zip Code)

18 U.S.C. 1001 and 43 U.S.C. 1212 make it a crime for any person knowingly and willfully to make to any department or agency of the United States any false, fictitious or fraudulent statements or representations as to any matter within its jurisdiction.

INSTRUCTIONS

1. This certification is made under the provisions of 43 U.S.C. § 1744 and 30 U.S.C. § 28-28k and the regulations thereunder (43 CFR Part 3830).
2. The claimant(s) must fill in the dates in paragraph 1 for the beginning and ending of the assessment year for which this waiver is sought.
3. The claimant(s) must fill in the date in paragraph 2 for the beginning of the assessment year for which this waiver is sought.
4. All claim and site names and BLM serial numbers must be listed for the mining claims, mill sites, and tunnel sites for which the waiver is sought.
5. All owners of the mining claims, mill sites, and tunnel sites and their addresses must be given.
6. This waiver form must be signed by all the claimants or their designated agent, in original form. If an agent is designated, a notarized designation of agent, signed by all of the claimants with proper address given, must be submitted with this waiver.
7. This form must be filed no later than September 1st for the upcoming assessment year in the BLM State Office where the mining claims or sites are recorded, or the waiver cannot be granted by the BLM. (Example: To obtain a waiver for the assessment year 2011, which begins on September 1, 2011, you must qualify for and file for a waiver no later than September 1, 2011, in the proper BLM State Office.)
8. For all mining claims which require assessment work, you must record an affidavit of labor on or before the December 30th immediately following the filing of this waiver. For all other mining claims or sites waived, you must record a notice of intent to hold on or before the December 30th immediately following the filing of this waiver.
9. Mill and tunnel sites may also be listed on this waiver and be waived from payment of the maintenance fee. A notice of intent to hold for these sites is required to be filed by the December 30th following the filing of this waiver.

FOR OFFICIAL USE ONLY

NOTICE!!

These documents have been scanned!

Do not place un-scanned documents beneath this notice!

Do not remove this notice from this file!

GPO Jacket No. 560-102
Print Order 61540
Rise Business Services, LLC
Job=AZ15 5/10/2019



Box Number= AZ15033



Claim Begin-End: AMC428889-AMC428894

5 Miscellaneous



AZ15033-16

AMC428474-AMC428905

AMC 428846

United States Department of the Interior
Bureau of Land Management
 LANDS/RECREATION & PLANNING
 ONE N CENTRAL AVE
 PHOENIX, AZ 85004 -2203
 Phone: 602-417-9200

Receipt **428889**

No: 3271023

AC 398

Transaction #: 3366706		ENTERED APR 29 2015
Date of Transaction: 04/10/2015		PB
CUSTOMER:		
STEVE F KAROLYI	• AC 398 (AMC 428889) Not the owner; this claim was transferred on 8/21/2014 on R# 3104012.	
PO BOX 74353		
PHOENIX, AZ 85087-1006 US	• AC 398 (AMC 428846) " "	

LINE #	QTY	DESCRIPTION	REMARKS	UNIT PRICE	TOTAL
1	1.00	LOCATABLE MINERALS / MINING CLAIMS- NOT NEW-UNADJUD, ONE AUTH NO. ONLY / MINING CLAIM MONEY RECEIVED CASES: AMC428846/\$20.00	AMEND/2	- n/a -	20.00
TOTAL:					\$20.00

PAYMENT INFORMATION			
NOTE: Items will appear on credit card statement as "Bureau of Land Mgmt CO".			
1	AMOUNT:	20.00	POSTMARKED: N/A
	TYPE:	CREDIT CARD	RECEIVED: 04/10/2015
	NAME:	KAROLYI, STEVE F PO BOX 74353 PHOENIX AZ 85087-1006 US	
	CARD NO:	XXXXXXXXXXXX4008	AUTH CODE: 145670
	NAME ON CARD:	STEVE KAROLYI	
	EXPIRES:	04/2018	
	SIGNATURE:		

REMARKS

This receipt was generated by the automated BLM Collections and Billing System and is a paper representation of a portion of the official electronic record contained therein.

Return to:

Amc 428846

Steve Karolyi
P.O. Box 74353
Phoenix, AZ 85087

Amend ment AMC#428846
LOCATION NOTICE FOR LOBE MINING CLAIM
NOTICE IS HEREBY GIVEN that the APACHE GOLD #1
lobe mining claim has been located
by STEVE KAROLYI whose current mailing
address is P.O. BOX 74353
PHOENIX, AZ. 85087

RECEIVED
AZ STATE OFFICE
2015 APR 10 P 12:42
PHOENIX, ARIZONA
BLM
Date
Stamp

The general course of this claim is NORTH / SOUTH and it is situated in YAVAPAI
County, Arizona. This claim is 1500' feet in length and 600' feet in width. This claim runs
from the location monument on which this location notice is posted approximately 50' feet in a
SOUTH direction to the NORTH end line and 1450' feet in a NORTH direction to the
SOUTH end line. This claim is marked by six monuments, one at each corner and one at the center of each
end line of the claim.

The location monument on which this notice is posted is situated within Section 6, Township 10
N Range 2 E Gila Salt River Base and Meridian, Arizona and this claim encompasses portions
of the following quarter section (s), section (s), Township (s) and Range (s) NE 1/4 OF SEC 6
T 10 N R 2 E

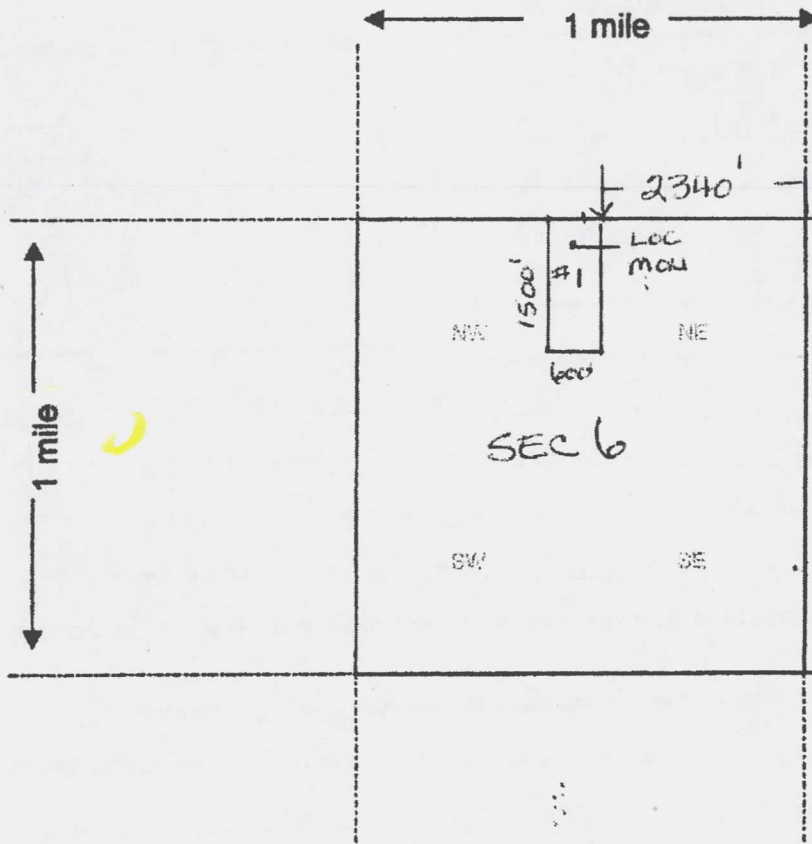
Gila Salt River Base and Meridian, Arizona.

The locality of this claim with reference to some natural object or permanent monument and additional information
(if any) concerning its locality are as follows: APPROX 2340' IN A WEST DIRECTION
FROM THE EAST END LN OF SEC 6 AND LOCATED ON THE END LN
OF SEC 6 T 10 N R 2 E

DATED AND POSTED on the ground this 9 day of APRIL, 2015
LOCATOR (s) Steve Karolyi

Form MCF100
Revised July 2005

MINING CLAIM MAP



Lode Placer ()

RECEIVED
AZ STATE OFFICE
PHOENIX, ARIZONA
APR 10 P 12:42

RECEIVED
BLM AZ STATE OFFICE
PHOENIX, ARIZONA
JUL 24 P 3:22

AMC 428846

Scale: 1" = 2000 feet

1. The above map depicts the APACHE GOLD #1 mining claim, which is located in Section (s) 6, Township 10 N, Range 2 E, Gila and Salt River Base and Meridian, YAVAPAI County, Arizona.

2. The type of corner and location monuments used are as follows: 2'X2'X4' WOOD POST WITH METAL SCRIBED TAG

3. The bearings and distances in degrees and feet between claim corners are as depicted on the map.

Form MCF100a
Revised July 2005

This form is available from the Arizona Department of Mines & Mineral Resources and may be reproduced.

Return to:

Steve Karolyi
P.O. Box 74353
Phoenix, AZ 85087

Amc 428889

AMENDMENT AMC # 428889

LOCATION NOTICE FOR LODE MINING CLAIM

NOTICE IS HEREBY GIVEN that the APACHE GOLD #4

_____ lode mining claim has been located

by STEVE KAROLYI whose current mailing

address is PO Box 74353

PHOENIX, AZ, 85087

RECEIVED
AZ STATE OFFICE
PHOENIX, ARIZONA
05 APR 10 P 12:42
BLM
Date
Stamp

The general course of this claim is NORTH / SOUTH and it is situated in YAVAPAI County, Arizona. This claim is 1500' feet in length and 600' feet in width. This claim runs

from the location monument on which this location notice is posted approximately 50' feet in a

NORTH direction to the SOUTH end line and 300' feet in a EAST direction to the

WEST end line. This claim is marked by six monuments, one at each corner and one at the center of each

end line of the claim.

The location monument on which this notice is posted is situated within Section 6, Township 10

N, Range 2 E, Gila Salt River Base and Meridian, Arizona and this claim encompasses portions

of the following quarter section (s), section (s), Township (s) and Range (s) NW 1/4 AND THE NE 1/4

AND THE SW 1/4 AND THE SE 1/4 SEC T10N R2E SEC 6

Gila Salt River Base and Meridian, Arizona.

The locality of this claim with reference to some natural object or permanent monument and additional information

(if any) concerning its locality are as follows: Approx 2940' IN A WEST DIRECTION FROM

THE NE COR OF SEC 6 AND 1500' IN A SOUTH DIRECTION FROM

THE NORTH END LN OF SEC 6 T10N R2E

DATED AND POSTED on the ground this 9 day of APRIL, 2015

LOCATOR (s) SK

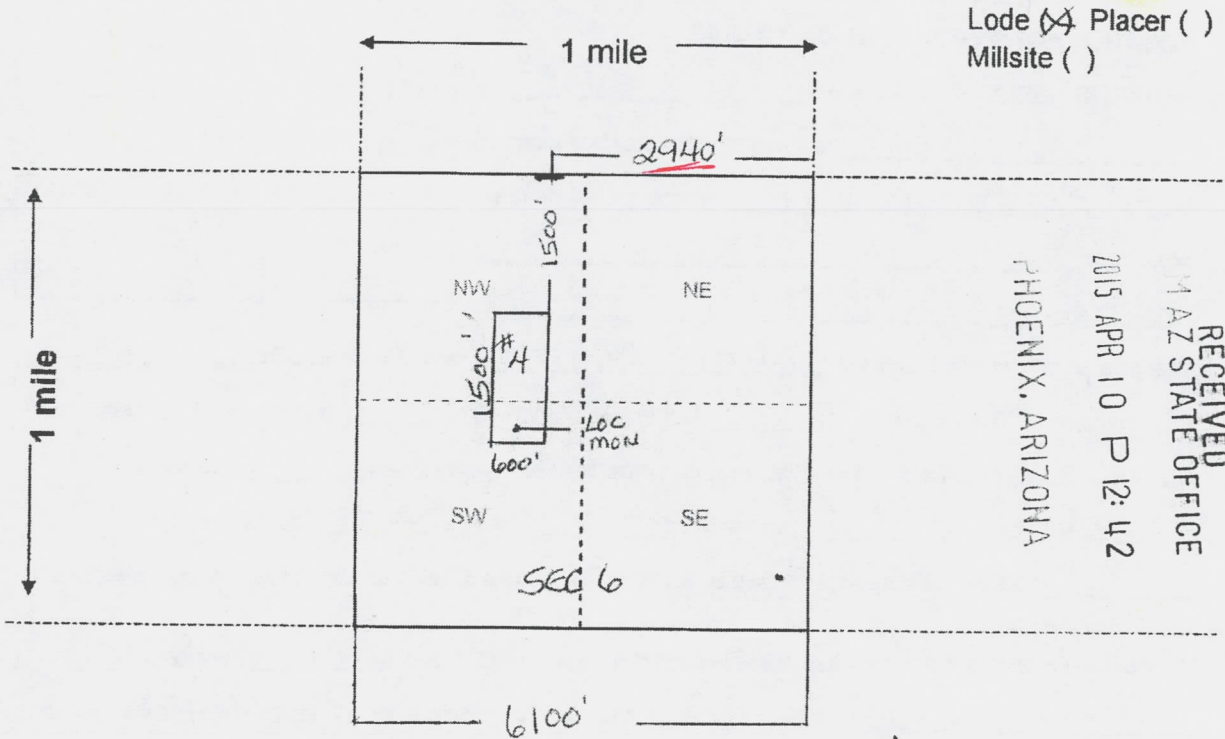
AC 398 R#3271023
ENTERED APR 29 2015
Claim No Longer Owned by SK. PO

Form MCF100
Revised July 2005

This form is available from the Arizona Department of Mines & Mineral Resources and may be reproduced.

Cannot process this Amendment (?)
R#3271023
[APRIL 10, 2015]
Amc 428889 was trans. on
8-21-14 - to William Hill.
R# 3109012

MINING CLAIM MAP



Lode (X) Placer ()
Millsite ()

RECEIVED
AZ STATE OFFICE
2015 APR 10 P 12:42
PHOENIX, ARIZONA

Scale: 1" = 2000 feet



- The above map depicts the APACHE GOLD #4 mining claim, which is located in Section (s) 6, Township 10 N, Range 2 E, Gila and Salt River Base and Meridian, YAVAPAI County, Arizona. Total claim acreage is _____
- The type of corner and location monuments used are as follows: 2'x2'x4' WOOD POST WITH METAL SCRIBED TAGS
- The bearings and distances in degrees and feet between claim corners and to a public land survey monument are as depicted on the map.
- If the claim is a placer or millsite claim with exterior limits conforming to legal subdivisions of the public survey, provide a legal description of the claim _____

Form MCF100a
Revised July 2014

This form is available from the Arizona Geology Survey and may be reproduced.

**DEPARTMENT OF THE INTERIOR
BUREAU OF LAND MANAGEMENT
MINING CLAIMS**

Run Date/Time: 04/28/2015 05:12 PM

(LIVE) Serial Register Page

Page 1 of 1

01 05-10-1872;017STAT0091;30USC26,28,34

Case Type 384101: LODE CLAIM

Claim Name: APACHE GOLD #1

Commodity :

Case Disposition: ACTIVE

Required Maintenance Fee: \$155.00

Total Acres

20.660

Serial Number

AMC428846

Lead File Number

AMC428846

Name & Address

Int Rel

HILL WILLIAM C

9225 MORGAN MOUNTAIN RD

LAKESIDE, AZ 85929-6734

CLAIMANT

Mer Twp Rng Sec

Quadrant

District/Field Office

County

14 0100N 0020E 006

NE,NW

HASSAYAMPA FO

YAVAPAI

Act Date

Code

Action

Action Remarks

Receipt Number

05/01/2014

403

LOCATION DATE

07/24/2014

395

RECORDATION NOTICE RECD

1

3084994

08/27/2014

483

SMALL MINER CERT FILED

2015

07/24/2014

484

LOCATION YEAR / MAINTENANCE 2014;\$140

3084994

10/10/2014

481

NOTICE OF INTENT TO HOLD

2014

3148011

04/10/2015

392

MONIES RECEIVED

\$20.00;1

3271023

08/21/2014

396

TRF OF INTEREST FILED

KAROLYI STEVE

3109012

07/24/2014

501

ACCT ADV IN LEAD FILE

AMC428846-428849;

*for 428846
428889*

Line Nr Remarks

4-10-15 Amendments Rec'd

After Transfer 8-21-14

**DEPARTMENT OF THE INTERIOR
BUREAU OF LAND MANAGEMENT
MINING CLAIMS**

(LIVE) Serial Register Page

Run Date/Time: 04/29/2015 03:27 PM

01 05-10-1872;017STAT0091;30USC26,28,34

Total Acres

Serial Number

Case Type 384101: LODE CLAIM

20.660

AMC428846

Claim Name: APACHE GOLD #1

Lead File Number

Commodity :

AMC428846

Case Disposition: ACTIVE

Required Maintenance Fee: \$155.00

Name & Address	Int Rel
HILL WILLIAM C 9225 MORGAN MOUNTAIN RD LAKESIDE, AZ 85929-6734	CLAIMANT

Mer Twp	Rng	Sec	Quadrant	District/Field Office	County
14	0100N	0020E	006	NE,NW HASSAYAMPA FO	YAVAPAI

Act Date	Code	Action	Action Remarks	Receipt Number
05/01/2014	403	LOCATION DATE		
07/24/2014	395	RECORDATION NOTICE RECD	1	3084994
08/27/2014	483	SMALL MINER CERT FILED	2015	
07/24/2014	484	LOCATION YEAR / MAINTENANCE	2014;\$140	3084994
10/10/2014	481	NOTICE OF INTENT TO HOLD	2014	3148011
04/10/2015	392	MONIES RECEIVED	\$20.00;1	3271023
04/10/2015	398	DOC RETURNED UNRECORDED	<u>\$10;635</u>	<u>3271023</u>
08/21/2014	396	TRF OF INTEREST FILED	KAROLYI STEVE	3109012
07/24/2014	501	ACCT ADV IN LEAD FILE	AMC428846-428849;	

Line Nr Remarks

**DEPARTMENT OF THE INTERIOR
BUREAU OF LAND MANAGEMENT
MINING CLAIMS**

(LIVE) Serial Register Page

Run Date/Time: 04/29/2015 03:09 PM

01 05-10-1872;017STAT0091;30USC26,28,34

Case Type 384101: LODE CLAIM

Claim Name: APACHE GOLD #4

Commodity :

Case Disposition: ACTIVE

Required Maintenance Fee: \$155.00

Total Acres

20.660

Serial Number

AMC428889

Lead File Number

AMC428889

Name & Address

Int Rel

HILL WILLIAM C

9225 MORGAN MOUNTAIN RD

LAKESIDE, AZ 85929-6734

CLAIMANT

Mer Twp Rng Sec

Quadrant

District/Field Office

County

14 0100N 0020E 006

NW ,SW

HASSAYAMPA FO

YAVAPAI

Act Date	Code	Action	Action Remarks	Receipt Number
05/28/2014	403	LOCATION DATE		
08/07/2014	395	RECORDATION NOTICE RECD	1	3096298
08/27/2014	483	SMALL MINER CERT FILED	2015	
08/07/2014	484	LOCATION YEAR / MAINTENANCE	2014;\$140	3096298
10/10/2014	481	NOTICE OF INTENT TO HOLD	2014	3148011
04/10/2015	398	DOC RETURNED UNRECORDED	\$10;635	3271023
04/01/2015	669	LAND STATUS CHECKED		
02/04/2015	392	MONIES RECEIVED	\$10.00;1	3223047
02/04/2015	398	DOC RETURNED UNRECORDED	\$10;635	3223047
02/04/2015	398	DOC RETURNED UNRECORDED	\$10;396	3223047
08/21/2014	396	TRF OF INTEREST FILED	KAROLYI STEVE	3109012
08/07/2014	501	ACCT ADV IN LEAD FILE	AMC428889-428894;	

Line Nr Remarks

*Amendment dated 2/4/2015 to 4/10/2015 NOT RECORDED. Steve K.
No longer owns this claim. pa*

CBS Export Results Report

Include Resolved Records

Record Status

- Error Records (E/M/I)
- Accepted Records (A/W)
- "On Hold" Records (H)
- All Records (for s/n or receipt nr)
- Exported, No Results From CBS
- New (not yet exported)

[Printable Format \(legal/landscape\)](#)

Search Criteria

Enter export Date (mm/dd/yyyy) ALL
 Serial Number match (optional)
 Receipt Nr (optional) 3271023
 Export Nr (exclusive)
 LR2000 User (defaults to login) ALL

Responsible Area (Errors Only)

- User (U,X)
- Programmer (P,X)
- All (U,P,X)

[User Guide](#)

Resend?	Export Nr	A/D	Serial Nr	Mult	Code	\$ Amount	Remarks	Receipt Nr	LR2000 User	#Msg	Resolved?	OK	Stat1	Area	CBS Msg 1	Stat2	Area	Msg 2	CBS 392 ID	392 S Amt	Action Update Date	Resend	Resend Orig	Export Date
<input type="checkbox"/>	4895872	A	AMC428889		398	10.00	\$10;635	3271023	PAULINEB		<input type="checkbox"/>								2157114	20.00	4/29/2015 15:45			
<input type="checkbox"/>	4895875	A	AMC428846		398	10.00	\$10;635	3271023	PAULINEB		<input type="checkbox"/>								2157114	20.00	4/29/2015 16:26			

att BLM

To whom it may concern
inclosed to load claims and
check for \$1,6400

Maintenance fees will be paid by
Sept 1st OR before

Thank you
Steve Harolzi

AMC428889

RECEIVED
BLM AZ STATE OFFICE
2014 AUG - 7 P 2:22
PHOENIX, ARIZONA

NOTICE!!

These documents have been scanned!

Do not place un-scanned documents beneath this notice!

Do not remove this notice from this file!

GPO Jacket No. 560-102
Print Order 61540
Rise Business Services, LLC
Job=AZ15 5/10/2019



Box Number= AZ15033



Claim Begin-End: AMC428889-AMC428894

6 Location Notices-Amendments and Supporting Documents



AZ15033-16

AMC428474-AMC428905

MINING CLAIM STATUS REPORT

Data Entered: 08/20/14 RAM

MTP Checked By: 08/20/14 RAM
GEO Checked By: 08/20/14 RAM

LEAD SERIAL NUMBER: AMC 428889 thru AMC 428894

NUMBER OF CLAIMS & TYPE:

CHARGES:

6 LODE
____ PLACER
____ ASSOCIATION PLACER
____ MILL SITE
____ TUNNEL SITE

Location Fee @ \$34 = \$ 204.00
Processing Fee @ \$20 = \$ 120.00
Maintenance Fee @ \$140 = \$ 840.00
Add'l Maint Fee for Assoc Placer = \$ _____
SUBTOTAL \$ 1164.00
Other Fees \$ _____
Other Fees \$ _____
TOTAL \$ 1164.00

TOTAL ACREAGE: N/A Per Claim
(Placer Only)

NUMBER OF LOCATORS: N/A

DOCUMENTS RECEIVED VIA : Over-the-Counter [] Mail [] **TIMELY FILED:** Yes [] No []

LEGAL DESCRIPTION: T 4N R 7W SEC 22, 23
T 10N R 2E SEC 10
T _____ R _____ SEC _____
T _____ R _____ SEC _____
T _____ R _____ SEC _____

BLM [] FOREST SERVICE [] _____ SUBJ TO PL 359: Yes [] No []
WILDERNESS AREA [] _____

SPLIT ESTATE: N/A [] SX [] PX [] OTHER [] _____
SRHA [] Was proper Notice filed if located on SHRA Land? Yes [] No []

RECONVEYED MINERALS ON BLM LAND REQUIRE OPENING ORDER FROM 1944 TO 1993:
Open to Entry On _____ N/A []

COMMENTS/STATUS: VOID [] PARTIALLY VOID [] PVT MINERALS [] WITHDRAWN LANDS []
OTHER [] _____

[] Claimant acknowledges that portions of the following claim(s) site(s) may be void or voidable.

Printed Name of Claimant _____ Signature of Claimant _____

*****FINAL ADJUDICATION*****

DATE APR 01 2015 INITIALS PB

AMC 428889

Mass Add/Delete/Update Action Data

Starting Serial Number Ending Serial Number

428889

428894

	Action Data:
Action Code:	669 <input type="button" value="Lookup"/>
Action Remark:	Action 484 Amounts: <input type="radio"/> \$ <input type="radio"/> \$
Action Date:	04/01/2015
Receipt Nr:	

- [AMC428889] - - 669 -
- [AMC428890] - - 669 -
- [AMC428891] - - 669 -
- [AMC428892] - - 669 -
- [AMC428893] - - 669 -
- [AMC428894] - - 669 -

=====

Total Amount Processed : \$0.00

	Update Action Data:
Action Code:	<input type="text"/> <input type="button" value="Lookup"/>
Action Remark:	<input type="text"/>
Action Date:	<input type="text"/>
Receipt Nr:	<input type="text"/>

Return to:

Steve Karolyi
P.O. Box 74353
Phoenix, AZ 85087

LOCATION NOTICE FOR LODE MINING CLAIM

NOTICE IS HEREBY GIVEN that the APACHE GOLD
#4 lode mining claim has been located
by STEVE KAROLYI whose current mailing
address is PO. BOX 74353
PHOENIX, AZ 85087

RECEIVED
BLM AZ STATE OFFICE
2014 AUG - 7 P 2:22
PHOENIX, ARIZONA
BLM
Date
Stamp

The general course of this claim is NORTH/SOUTH and it is situated in YAVAPAI
County, Arizona. This claim is 1500' feet in length and 600' feet in width. This claim runs
from the location monument on which this location notice is posted approximately 50' feet in a
NORTH direction to the SOUTH end line and 1450' feet in a NORTH direction to the
SOUTH end line. This claim is marked by six monuments, one at each corner and one at the center of each
end line of the claim.

The location monument on which this notice is posted is situated within Section 6, Township 10
N, Range 2 E, Gila Salt River Base and Meridian, Arizona and this claim encompasses portions
of the following quarter section (s), section (s), Township (s) and Range (s) NW 1/4 OF SEC 6
T 10 N R 2 E AND THE SW 1/4 OF SEC 6 T 10 N R 2 E
Gila Salt River Base and Meridian, Arizona.

The locality of this claim with reference to some natural object or permanent monument and additional information
(if any) concerning its locality are as follows: 300' IN A WEST DIRECTION FROM
THE 1/4 SEC COR OF SEC 6 T 10 N R 2 E AND APPROX 1500'
SOUTH OF SEC 6 1/4 COR T 10 N R 2 E

DATED AND POSTED on the ground this 28 day of MAY, 2014.

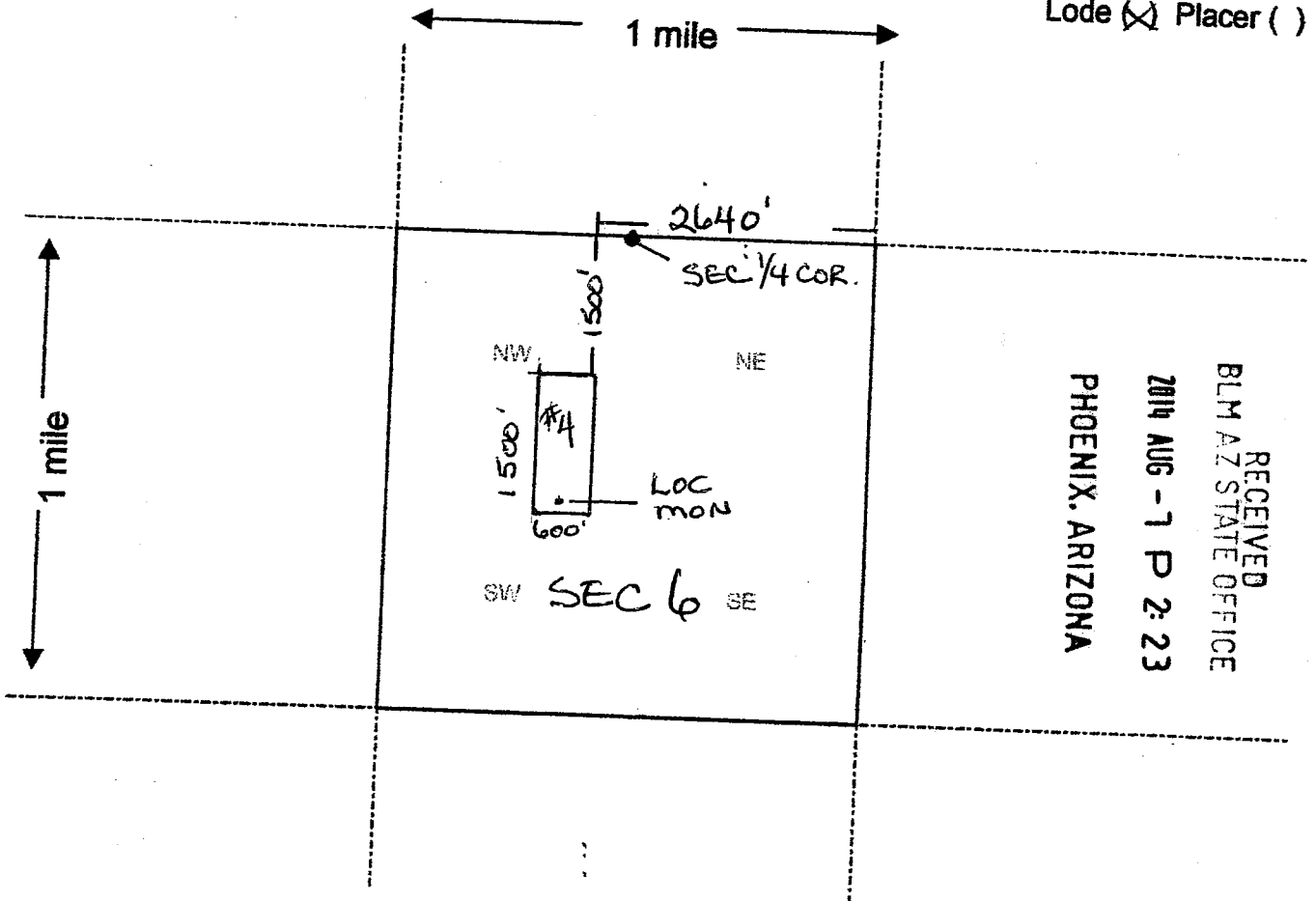
LOCATOR (s) [Signature]

AMC428889

Form MCF100
Revised July 2005

MINING CLAIM MAP

Lode (X) Placer ()



RECEIVED
BLM AZ STATE OFFICE
2014 AUG - 1 P 2:23
PHOENIX, ARIZONA

AMC 428889

Scale: 1" = 2000 feet



1. The above map depicts the APACHE GOLD #4 mining claim, which is located in Section (s) 6, Township 10 N, Range 2 E, Gila and Salt River Base and Meridian, YAVAPAI County, Arizona.
2. The type of corner and location monuments used are as follows: 2X2X4 WOOD POST WITH METAL SCRIBED TAGS
3. The bearings and distances in degrees and feet between claim corners are as depicted on the map.

Form MCF100a
Revised July 2005

This form is available from the Arizona Department of Mines & Mineral Resources and may be reproduced.

Return to:

Steve Karolyi
P.O. Box 74353
Phoenix, AZ 85087

LOCATION NOTICE FOR LODE MINING CLAIM

NOTICE IS HEREBY GIVEN that the MALAN GOLD
EAST # 1 lode mining claim has been located
by STEVE KAROLYI whose current mailing
address is P.O. Box 74353
PHOENIX, AZ. 85087

RECEIVED
BLM AZ STATE OFFICE
2014 AUG - 1 P 2:28
PHOENIX, ARIZONA
BLM
Date
Stamp

The general course of this claim is NORTH / SOUTH and it is situated in MARICOPA
County, Arizona. This claim is 1500' feet in length and 600' feet in width. This claim runs

from the location monument on which this location notice is posted approximately 50' feet in a
NORTH direction to the SOUTH end line and 1450' feet in a NORTH direction to the
SOUTH end line. This claim is marked by six monuments, one at each corner and one at the center of each
end line of the claim.

The location monument on which this notice is posted is situated within Section 23, Township 4
N, Range 7 W, Gila Salt River Base and Meridian, Arizona and this claim encompasses portions
of the following quarter section (s), section (s), Township (s) and Range (s) NW 1/4 OF SEC 23
T 4 N R 7 W
Gila Salt River Base and Meridian, Arizona.

The locality of this claim with reference to some natural object or permanent monument and additional information
(if any) concerning its locality are as follows: IN THE NW 1/4 OF SEC 23 OF THE
SW 1/4 COR. OF SEC 23

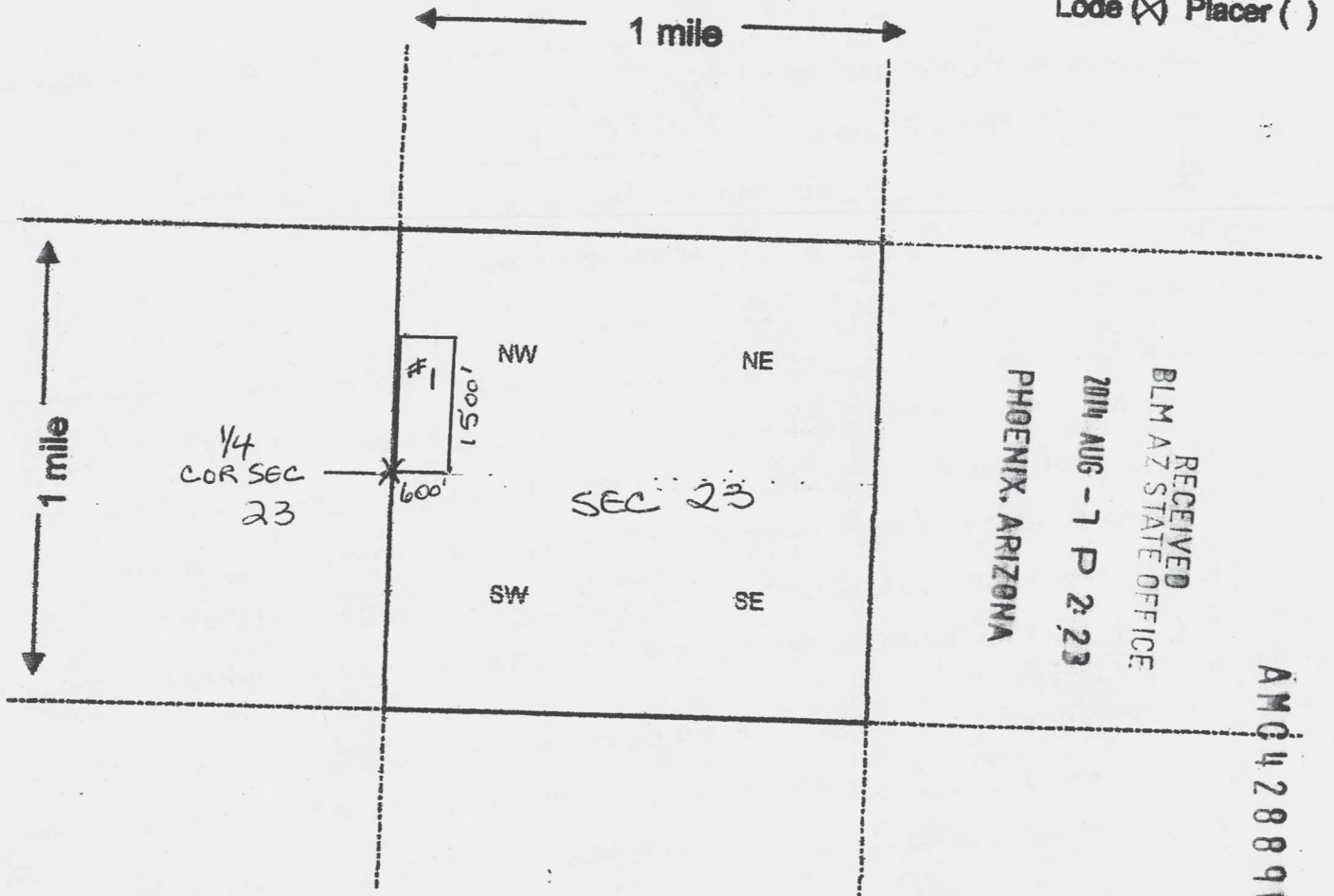
DATED AND POSTED on the ground this 28 day of MAY, 2014.
LOCATOR (s) [Signature]

AMC 428890

Form MCF100
Revised July 2005

MINING CLAIM MAP

Lode (X) Placer ()



RECEIVED
 BLM AZ STATE OFFICE
 2014 AUG - 1 P 2:23
 PHOENIX, ARIZONA

AM0428890

Scale: 1" = 2000 feet



1. The above map depicts the MAYANU GOLD EAST #1 mining claim, which is located in Section (s) 23, Township 4 N, Range 7 W, Gila and Salt River Base and Meridian, MARICOPA County, Arizona.
2. The type of corner and location monuments used are as follows: 2'x2'x4' WOOD POST WITH METAL SCRIBED TAGS
3. The bearings and distances in degrees and feet between claim corners are as depicted on the map.

Form MCF100a
 Revised July 2005

This form is available from the Arizona Department of Mines & Mineral Resources and may be reproduced.

Return to:

Steve Karolyi
P.O. Box 74353
Phoenix, AZ 85087

LOCATION NOTICE FOR LODE MINING CLAIM

NOTICE IS HEREBY GIVEN that the MAYAN GOLD
EAST # 2 lode mining claim has been located
by STEVE KAROLYI whose current mailing
address is P.O. Box 74353
PHOENIX, AZ 85087

RECEIVED
BLM AZ STATE OFFICE
2014 AUG - 1 P 2 23
PHOENIX, ARIZONA
BLM
Date
Stamp

The general course of this claim is NORTH / SOUTH and it is situated in MARICOPA
County, Arizona. This claim is 1500' feet in length and 600' feet in width. This claim runs
from the location monument on which this location notice is posted approximately 50' feet in a
NORTH direction to the SOUTH end line and 1450' feet in a NORTH direction to the
SOUTH end line. This claim is marked by six monuments, one at each corner and one at the center of each
end line of the claim.

The location monument on which this notice is posted is situated within Section 23, Township 4
N, Range 7 W, Gila Salt River Base and Meridian, Arizona and this claim encompasses portions
of the following quarter section (s), section (s), Township (s) and Range (s) NW 1/4 OF SEC 23
T 4N R 7W
Gila Salt River Base and Meridian, Arizona.

The locality of this claim with reference to some natural object or permanent monument and additional information
(if any) concerning its locality are as follows: IN THE NW 1/4 OF SEC 23 AND 600'
EAST OF SW 1/4 COR OF SEC 23

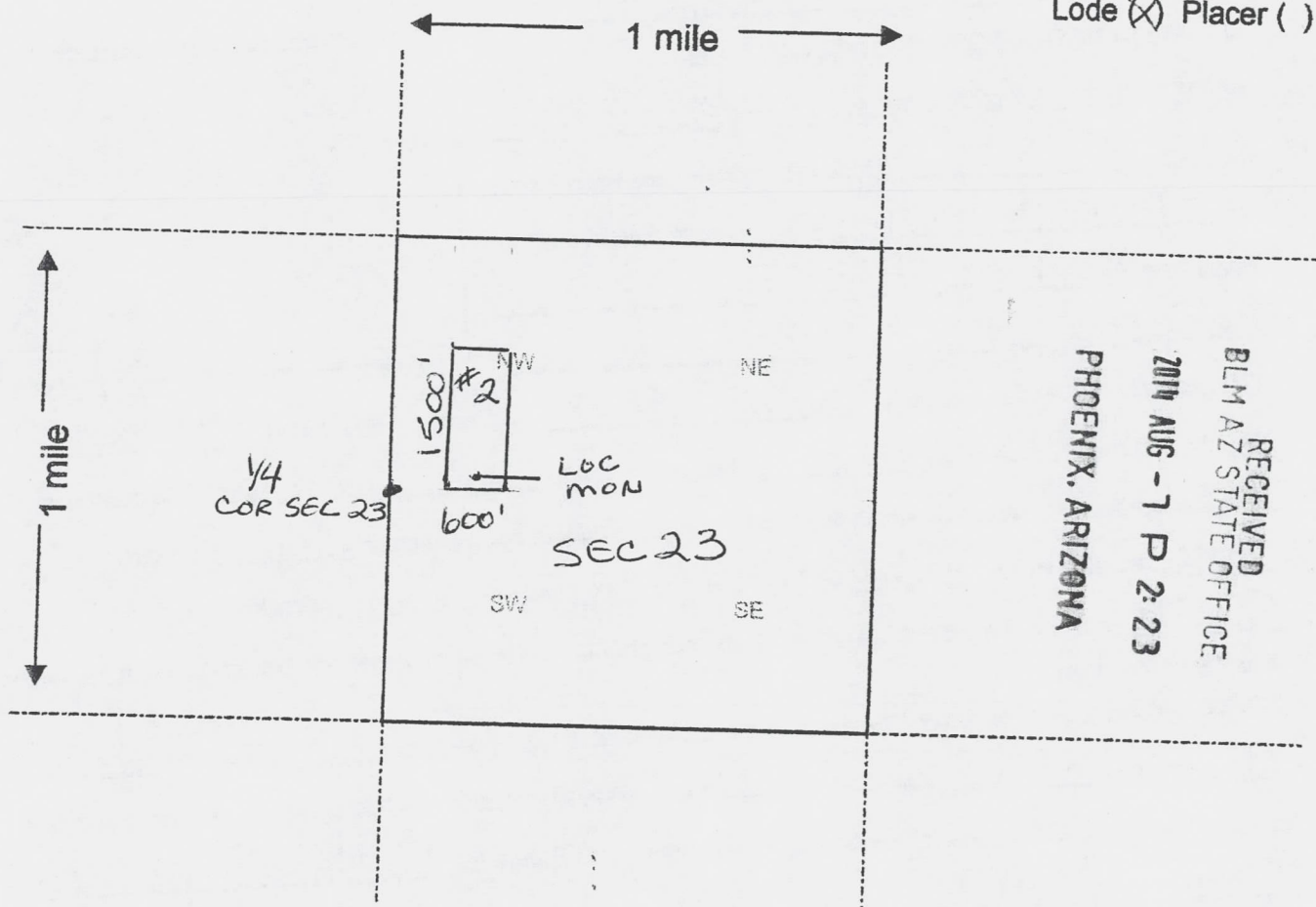
DATED AND POSTED on the ground this 28 day of MAY, 2014.
LOCATOR (s) Steve Karolyi

AMC428891

Form MCF100
Revised July 2005

MINING CLAIM MAP

Lode (X) Placer ()



RECEIVED
BLM AZ STATE OFFICE
2014 AUG - 1 P 2:23
PHOENIX, ARIZONA

AMC428891

Scale : 1" = 2000 feet



1. The above map depicts the MAYAN GOLD EAST #2 mining claim, which is located in Section (s) 23, Township 4 N, Range 7 W, Gila and Salt River Base and Meridian, MARICOPA County, Arizona.
2. The type of corner and location monuments used are as follows: 2'x2'x4' WOOD POST WITH SCRIBED METAL TAGS
3. The bearings and distances in degrees and feet between claim corners are as depicted on the map.

Form MCF100a
Revised July 2005

This form is available from the Arizona Department of Mines & Mineral Resources and may be reproduced.

Return to:

Steve Karolyi
P.O. Box 74353
Phoenix, AZ 85087

LOCATION NOTICE FOR LODE MINING CLAIM

NOTICE IS HEREBY GIVEN that the MAYANU GOLD
EAST # 3 lode mining claim has been located
by STEVE KAROLYI whose current mailing
address is P.O. BOX 74353
PHOENIX, AZ. 85087

RECEIVED
BLM AZ STATE OFFICE
2014 AUG - 1 P 2: 23
PHOENIX, ARIZONA
BLM
Date
Stamp

The general course of this claim is NORTH/SOUTH and it is situated in MARICOPA
County, Arizona. This claim is 1500' feet in length and 600' feet in width. This claim runs
from the location monument on which this location notice is posted approximately 50' feet in a
NORTH direction to the SOUTH end line and 1450' feet in a NORTH direction to the
SOUTH end line. This claim is marked by six monuments, one at each corner and one at the center of each
end line of the claim.

The location monument on which this notice is posted is situated within Section 22, Township 4
N, Range 7 W, Gila Salt River Base and Meridian, Arizona and this claim encompasses portions
of the following quarter section (s), section (s), Township (s) and Range (s) IN THE NE 1/4 OF
SEC 22 T 4N R 7W:
Gila Salt River Base and Meridian, Arizona.

The locality of this claim with reference to some natural object or permanent monument and additional information
(If any) concerning its locality are as follows: IN THE NE 1/4 OF SEC 22 AND
SE 1/4 COR OF SEC 22

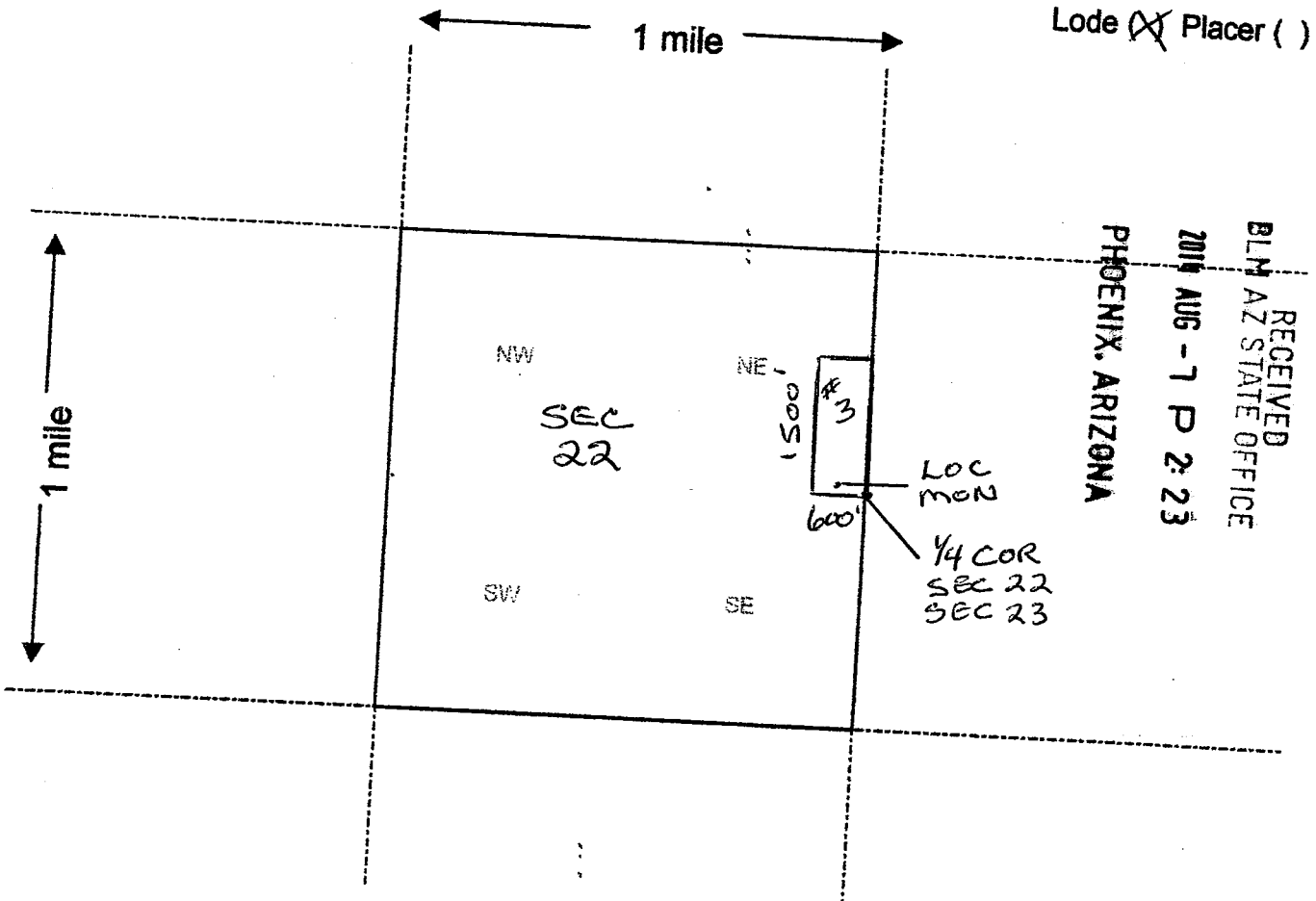
DATED AND POSTED on the ground this 28 day of MAY, 2014.
LOCATOR (s) [Signature]

Form MCF100
Revised July 2005

AMC428892

MINING CLAIM MAP

Lode (X) Placer ()



RECEIVED
BLM AZ STATE OFFICE
2014 AUG - 7 P 2:23
PHOENIX, ARIZONA

AMC428892

Scale: 1" = 2000 feet



1. The above map depicts the MAYAN Gold EAST #3 mining claim, which is located in Section (s) 22, Township 4 N, Range 7 W, Gila and Salt River Base and Meridian, MARICOPA County, Arizona.

2. The type of corner and location monuments used are as follows: 2'x2'x4' WOOD POST WITH METAL SCRIBED TAGS

3. The bearings and distances in degrees and feet between claim corners are as depicted on the map.

Form MCF100a
Revised July 2005

This form is available from the Arizona Department of Mines & Mineral Resources and may be reproduced.

Return to:

Steve Karolyi
P.O. Box 74353
Phoenix, AZ 85087

LOCATION NOTICE FOR LODE MINING CLAIM

NOTICE IS HEREBY GIVEN that the MAYAN GOLD
EAST #4 lode mining claim has been located
by STEVE KAROLYI whose current mailing
address is P.O. Box 74353
PHOENIX, AZ. 85087

RECEIVED
BLM AZ STATE OFFICE
2014 AUG - 7 P 2:28
PHOENIX, ARIZONA
BLM
Date
Stamp

The general course of this claim is NORTH / SOUTH and it is situated in MARICOPA
County, Arizona. This claim is 1500' feet in length and 600' feet in width. This claim runs
from the location monument on which this location notice is posted approximately 50' feet in a
NORTH direction to the SOUTH end line and 1450' feet in a NORTH direction to the
SOUTH end line. This claim is marked by six monuments, one at each corner and one at the center of each
end line of the claim.

The location monument on which this notice is posted is situated within Section 22, Township 4
N, Range 7 W, Gila Salt River Base and Meridian, Arizona and this claim encompasses portions
of the following quarter section (s), section (s), Township (s) and Range (s) IN THE NE 1/4 OF
SEC 22 T4N R7W
Gila Salt River Base and Meridian, Arizona.

The locality of this claim with reference to some natural object or permanent monument and additional information
(if any) concerning its locality are as follows: IN THE NE 1/4 OF SEC 22 AND 600'
WEST OF THE SE 1/4 COR OF SEC 22

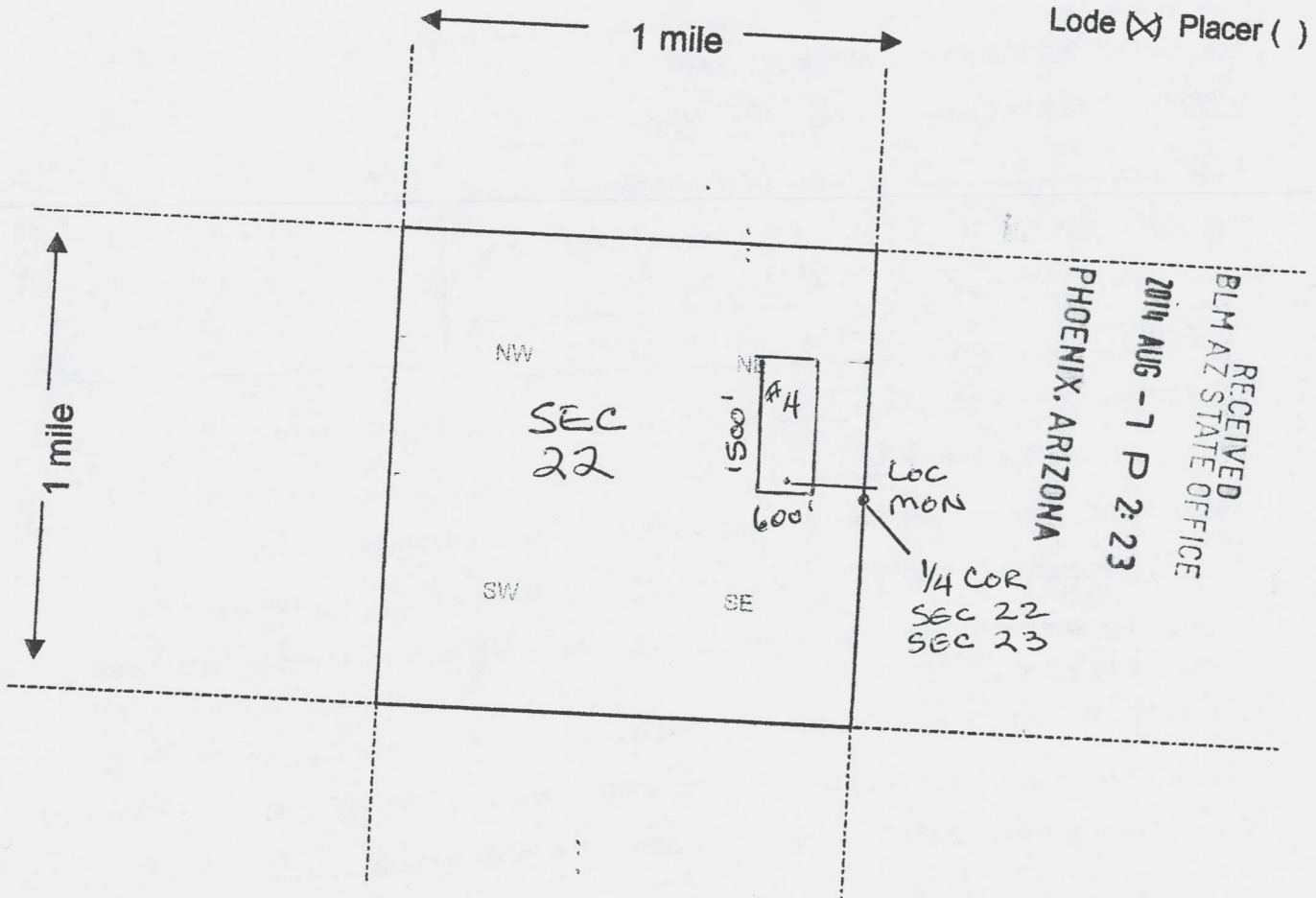
DATED AND POSTED on the ground this 28 day of MAY, 2014.
LOCATOR (s) SK

AMC 428893

Form MCF100
Revised July 2005

MINING CLAIM MAP

Lode (X) Placer ()



Scale : 1" = 2000 feet



1. The above map depicts the MAYAN GOLD EAST #4 mining claim, which is located in Section (s) 22, Township 4 N, Range 7 W, Gila and Salt River Base and Meridian, MARICOPA County, Arizona.
2. The type of corner and location monuments used are as follows: 2'x2'x4' WOOD POST WITH METAL SCRIBED TAGS
3. The bearings and distances in degrees and feet between claim corners are as depicted on the map.

Form MCF100a
Revised July 2005

This form is available from the Arizona Department of Mines & Mineral Resources and may be reproduced.

Return to:

Steve Karolyi
P.O. Box 74353
Phoenix, AZ 85087

LOCATION NOTICE FOR LODE MINING CLAIM

NOTICE IS HEREBY GIVEN that the MAYAN GOLD
EAST # 5 lode mining claim has been located
by STEVE KAROLYI whose current mailing
address is P.O. Box 74353
PHOENIX, AZ. 85087

RECEIVED
BLM AZ STATE OFFICE
20th AUG - 7 P 2:23
PHOENIX, ARIZONA
BLM
Date
Stamp

The general course of this claim is NORTH / SOUTH and it is situated in MARICOPA
County, Arizona. This claim is 1500' feet in length and 600' feet in width. This claim runs
from the location monument on which this location notice is posted approximately 50' feet in a
NORTH direction to the SOUTH end line and 1450 feet in a NORTH direction to the
SOUTH end line. This claim is marked by six monuments, one at each corner and one at the center of each
end line of the claim.

The location monument on which this notice is posted is situated within Section 22, Township 4
N, Range 7 W, Gila Salt River Base and Meridian, Arizona and this claim encompasses portions
of the following quarter section (s), section (s), Township (s) and Range (s) IN THE NE 1/4 OF
SEC. 22 T 4 N R 7 W
Gila Salt River Base and Meridian, Arizona.

AMC 428894

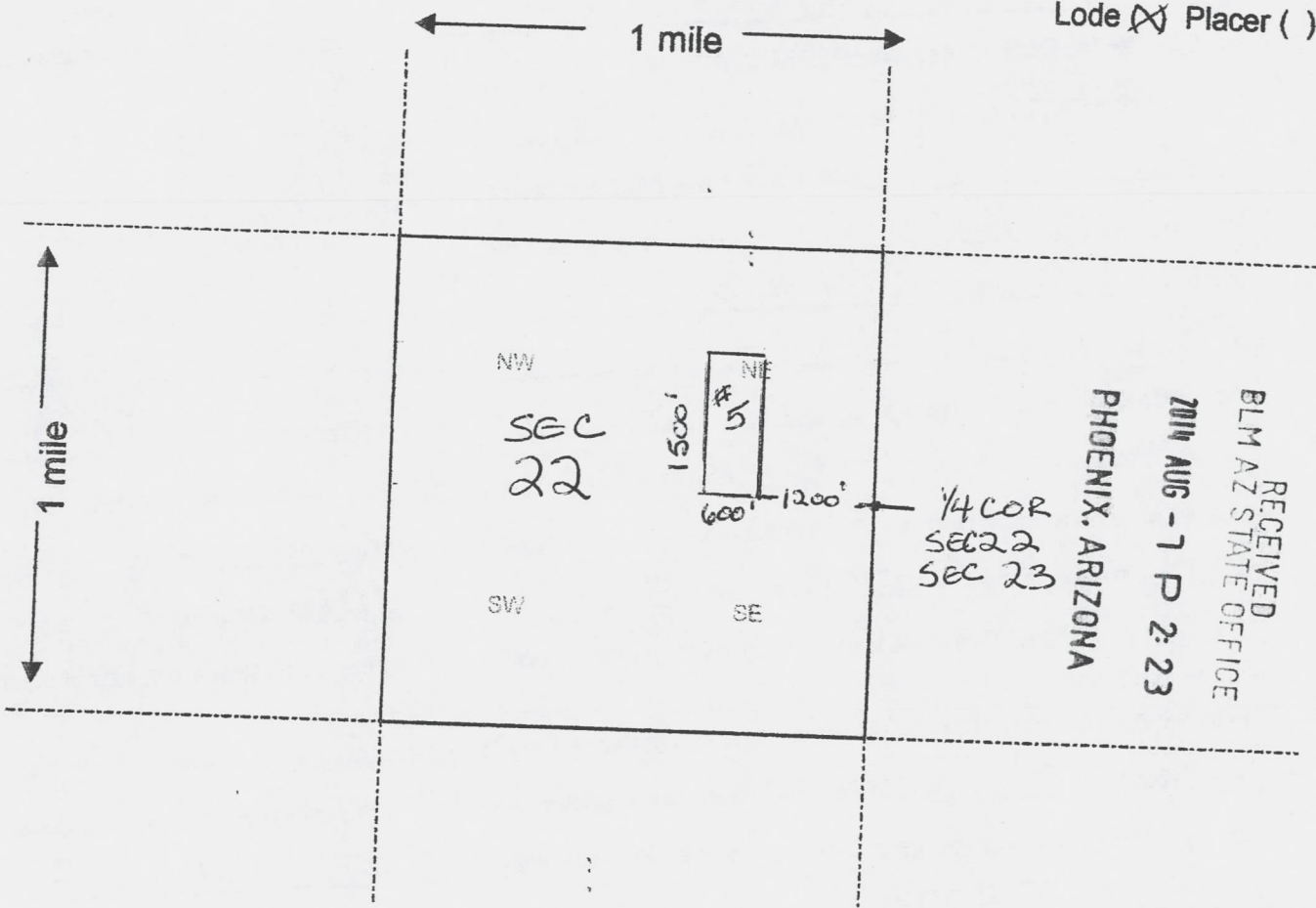
The locality of this claim with reference to some natural object or permanent monument and additional information
(if any) concerning its locality are as follows: IN THE NE 1/4 OF SEC 22 AND
1200' IN A WEST DIRECTION OF THE SE 1/4 COR OF SEC 22

DATED AND POSTED on the ground this 28 day of MAY, 2014.
LOCATOR (s) [Signature]

Form MCF100
Revised July 2005

MINING CLAIM MAP

Lode Placer ()



RECEIVED
BLM AZ STATE OFFICE
2014 AUG - 1 P 2:23
PHOENIX, ARIZONA

AMC 428894

Scale : 1" = 2000 feet



1. The above map depicts the MAYAN GOIDEAST #5 mining claim, which is located in Section (s) 22, Township 4 N, Range 7 W, Gila and Salt River Base and Meridian, MARICOPA County, Arizona.
2. The type of corner and location monuments used are as follows: 2'x2'x4' WOOD POST WITH METAL SCRIBED TAGS
3. The bearings and distances in degrees and feet between claim corners are as depicted on the map.

Form MCF100a
Revised July 2005

This form is available from the Arizona Department of Mines & Mineral Resources and may be reproduced.

DEPARTMENT OF INTERIOR
BUREAU OF LAND MANAGEMENT

Input Parameters for Geographic Report with Land

System Id = CR

Admin State = AZ

Geo State =

Casetype Begins With

Case Disp Txt = AUTHORIZED, CANCELLED, EXPIRED, PENDING, REJECTED, RELINQUISHED, WITHDRAWN

Mer Twp Rng =

Section =

Mtrs = 14 0040N 0070W 022, 14 0040N 0070W 023, 14 0040N 0070W 999, 14 0100N 0020E 006, 14 0100N 0020E 999

Commodity =

Commodity Txt =

Pending Org =

Pend Org Decode =

Total Rows Returned: 8

RUN TIME: 02:43 PM

UNITED STATES DEPARTMENT OF INTERIOR
BUREAU OF LAND MANAGEMENT
GEOGRAPHIC REPORT WITH LAND
Sorted by Serial Number

RUN DATE: 08/20/2014
Page 1 of 1

Adm State: AZ

Serial Number: AZA 019323
Total Case Acres: 82.000

<u>Casetype</u>	<u>Case Disp</u>	14	0100N	0020E	<u>Sect</u>	<u>Sur Typ</u>	<u>Sur Num</u>	<u>Suff</u>	<u>Subdivision</u>	<u>Act Pend</u>
282201	AUTHORIZED				006	FF		1	SW;	

Serial Number: AZA 022699PT
Total Case Acres: 12,382.940

<u>Casetype</u>	<u>Case Disp</u>	14	0100N	0020E	<u>Sect</u>	<u>Sur Typ</u>	<u>Sur Num</u>	<u>Suff</u>	<u>Subdivision</u>	<u>Act Pend</u>
221006	AUTHORIZED				006	ALIQ LOTS			S2NE, SENW, E2SW, SE; 1-9;	

Serial Number: AZA 026086
Total Case Acres: 3.420

<u>Casetype</u>	<u>Case Disp</u>	14	0100N	0020E	<u>Sect</u>	<u>Sur Typ</u>	<u>Sur Num</u>	<u>Suff</u>	<u>Subdivision</u>	<u>Act Pend</u>
281001	AUTHORIZED				006	LOTS MNR			4,5; W2SENW;	


Serial Number: AZA 033074
Total Case Acres: 0.230

<u>Casetype</u>	<u>Case Disp</u>	14	0100N	0020E	<u>Sect</u>	<u>Sur Typ</u>	<u>Sur Num</u>	<u>Suff</u>	<u>Subdivision</u>	<u>Act Pend</u>
292006	AUTHORIZED				006	ALIQ			SENW;	

Serial Number: AZA 033590
Total Case Acres: 4.160

<u>Casetype</u>	<u>Case Disp</u>	14	0100N	0020E	<u>Sect</u>	<u>Sur Typ</u>	<u>Sur Num</u>	<u>Suff</u>	<u>Subdivision</u>	<u>Act Pend</u>
281001	AUTHORIZED				006	LOTS MNR			3,4; W2SENW;	

STEVE KAROLYI
PO. Box 74353
PHOENIX, AZ. 85087





BLM DEPT. OF INTERIOR
1 N. CENTRAL AVE SUITE 800
PHOENIX, AZ 85004-4427

PHOENIX, ARIZONA

2014 AUG - 1 P 2: 22

RECEIVED
BLM STATE OFFICE





STAPLES®



901988



Distributed by: Staples, Inc., Framingham, MA 01702